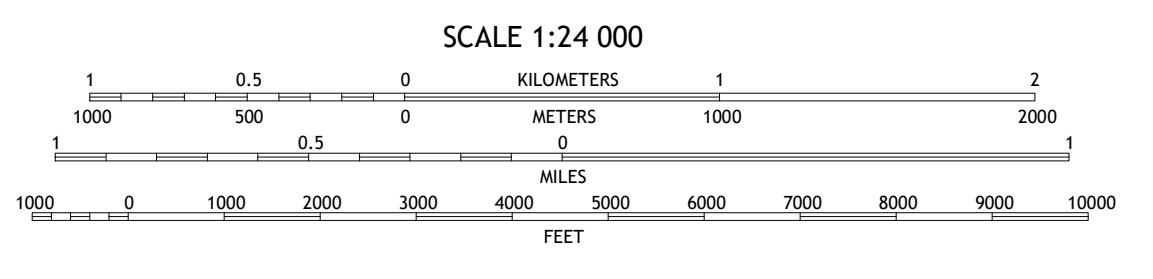
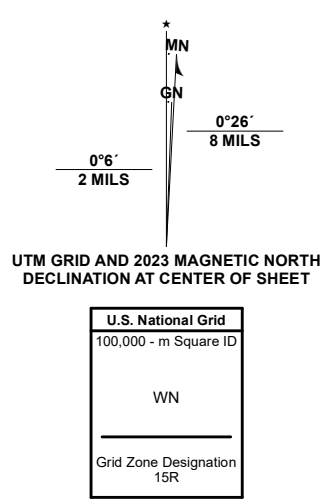
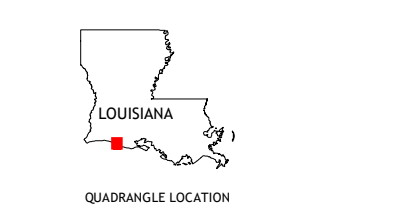


Produced by the United States Geological Survey
North American Datum of 1983 (NAD83). Projection and
World Geodetic System of 1984 (WGS84). Projection and
1 000-meter grid/Universal Transverse Mercator, Zone 15R
This map is not a legal document. Boundaries may be
generalized for this map scale. Private lands within government
reservations may not be shown. Obtain permission before
entering private lands.

Imagery: NAIP, July 2019 - September 2019
Roads: U.S. Census Bureau, 2017
Names: GNS, 1980-2000
Hydrography: National Hydrography Dataset, 2006-2019
Contours: National Elevation Dataset, 2018
Boundaries: Multiple sources; see metadata file, 2021-2022
Public Land Survey System: BLM, 2019
Wetlands: FWS National Wetlands Inventory, 1988



CONTOUR INTERVAL 5 FEET
NORTH AMERICAN VERTICAL DATUM OF 1988
This map was produced to conform with the
National Geospatial Program US Topo Product Standard.



ADJOINING QUADRANGLES

1	2	3
4	5	6
7	8	9

1 Grand Chenier
2 Catfish Lake
3 Collignon Lake
4 Hog Bayou
5 Deep Lake
6 Cow Island OE 5
7 Big Constance Lake

