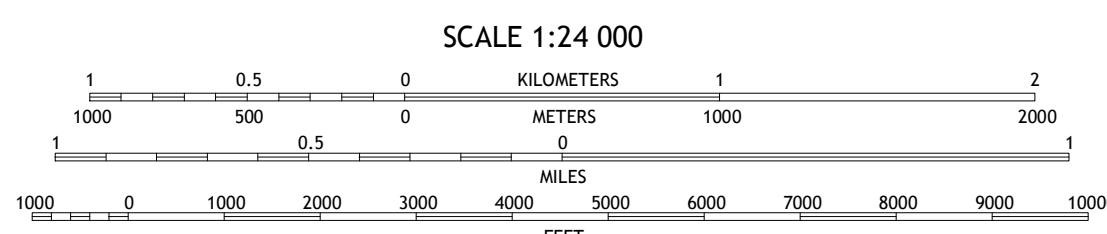

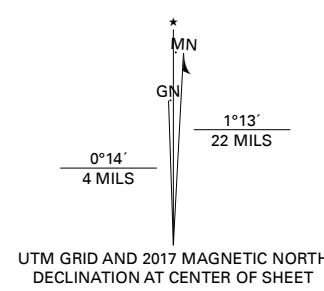


Produced by the United States Geological Survey

North American Datum of 1983 (NAD83) World Geodetic System of 1984 (WGS84) Projection and 1 000-meter grid/Universal Transverse Mercator, Zone 15S

This map is not a legal document. Boundaries may be generalized for this map scale. Private lands within government reservations may not be shown. Obtain permission before entering private lands.

Imagery: NAIP, May 2015 - September 2015; U.S. Census Bureau, 2017; GHS, 1980 - 2017; Hydrography: National Hydrography Dataset, 2013; Contours: National Elevation Dataset, 2008 - 2009; Boundaries: Multiple sources; see metadata file, 2014 - 2016; Public Land Survey System: BLM, 2015; Wetlands: FWS National Wetlands Inventory, Not Available



CONTOUR INTERVAL 5 FEET NORTH AMERICAN VERTICAL DATUM OF 1988 This map was produced to conform with the National Geospatial Program US Topo Product Standard, 2011. A metadata file associated with this product is draft version 0.6.18



ADJOINING QUADRANGLES table with 3x3 grid of numbers 1-9 and corresponding place names: 1 Bradley SE, 2 Taylor, 3 Walkerville, 4 Cartersville, 5 Shongaloo, 6 Ivan, 7 Cotton Valley, 8 Leton

ROAD CLASSIFICATION table with symbols for Expressway, Secondary Hwy, Ramp, Interstate Route, Local Connector, Local Road, 4WD, US Route, and State Route

