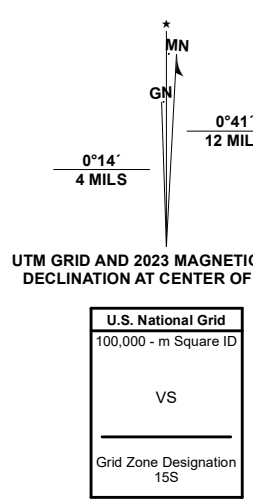
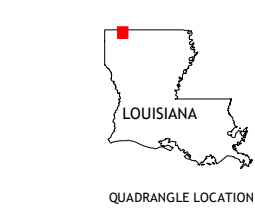


Produced by the United States Geological Survey  
 North American Datum of 1983 (NAD83)  
 World Geodetic System of 1984 (WGS84). Projection and 1 000 meter grid: Universal Transverse Mercator, Zone 15S  
 This map is not a legal document. Boundaries may be generalized for this map scale. Private lands within government reservations may not be shown. Obtain permission before entering private lands.  
 Imagery: .....N.A.I.P. August 2019 - September 2019  
 Roads: .....U.S. Census Bureau, 2015-2017  
 Names: .....GNS, 1980 - 2023  
 Hydrography: .....National Hydrography Dataset, 2002 - 2019  
 Contours: .....National Elevation Dataset, 2023  
 Boundaries: .....Multiple sources; see metadata file 2021 - 2022  
 Public Land Survey System: .....BLM, 2019  
 Wetlands: .....FWS National Wetlands Inventory Not Available



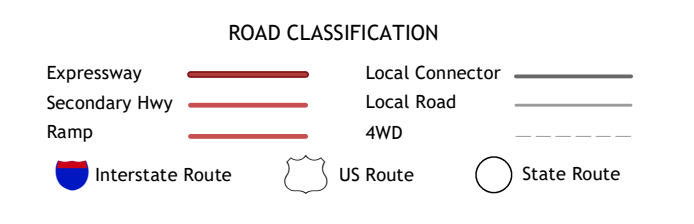
CONTOUR INTERVAL 5 FEET  
 NORTH AMERICAN VERTICAL DATUM OF 1988  
 This map was produced to conform with the National Geospatial Program US Topo Product Standard.



1	2	3
4	5	6
7	8	9

ADJOINING QUADRANGLES

- 1 Bradley SE
- 2 Taylor
- 3 Walkerville
- 4 Cartersville
- 5 Shongaloo
- 6 Ivan
- 7 Cotton Valley
- 8 Leton



CULLEN, LA  
 2024

