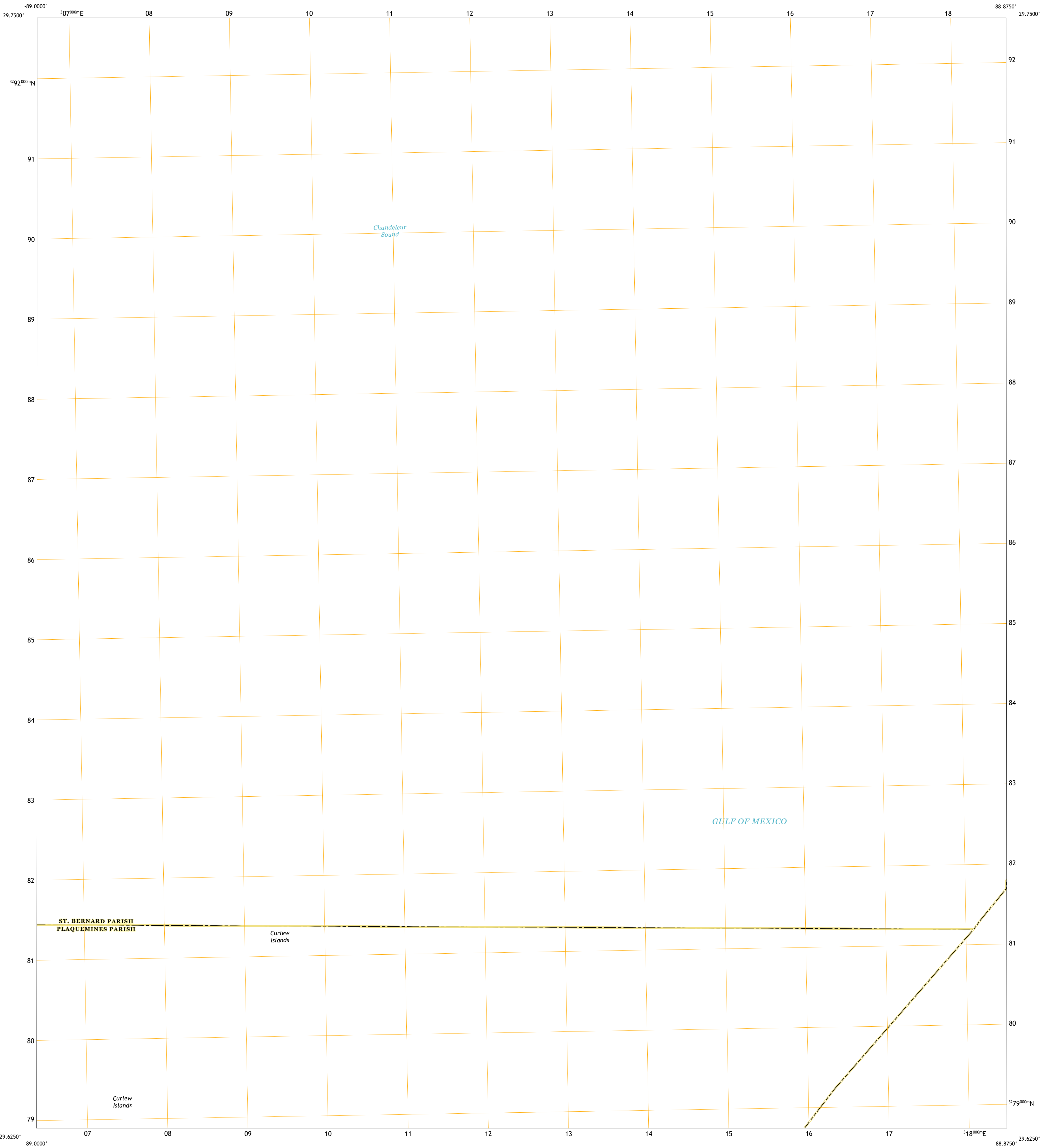




U.S. DEPARTMENT OF THE INTERIOR
U.S. GEOLOGICAL SURVEY

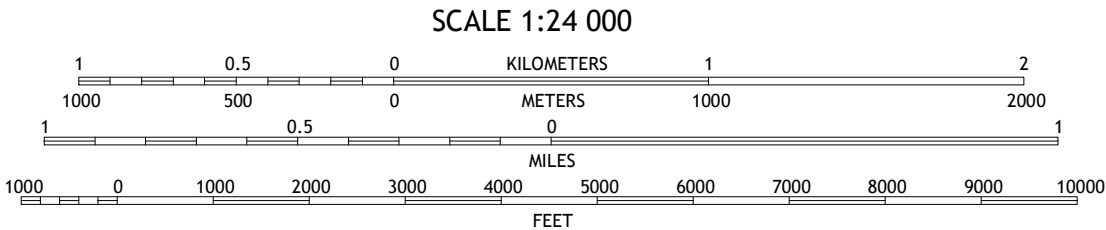
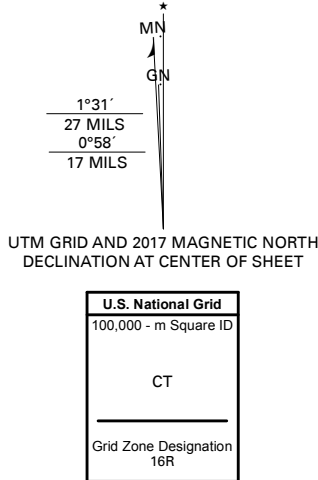


CURLEW ISLANDS QUADRANGLE
LOUISIANA
7.5-MINUTE SERIES



Produced by the United States Geological Survey

North American Datum of 1983 (NAD83)
World Geodetic System of 1984 (WGS84), Projection and
1 000-meter grid; Universal Transverse Mercator, Zone 16R
This map is not a legal document. Boundaries may be
generalized for this map scale. Private lands within government
reservations may not be shown. Obtain permission before
entering private lands.
Imagery.....NAIP, May 2015 - October 2015
Roads.....U.S. Census Bureau, Not Available
Names.....GNS, Not Available
Hydrography.....National Hydrography Dataset, 2014 - 2017
Contours.....National Elevation Dataset, Not Available
Boundaries.....Multiple sources; see metadata file 2015
Wetlands.....FWS National Wetlands Inventory Not Available



CONTOURS NOT PRESENT BECAUSE AVAILABLE ELEVATION
DATA DO NOT MEET ACCURACY REQUIREMENTS
This map was produced to conform with the
National Geospatial Program US Topo Product Standard, 2011.
A metadata file associated with this product is draft version 0.6.18



1	2	3
5	6	4

- 1 Freemason Island OE W
- 2 Freemason Island
- 3 New Harbor Islands
- 4 Curlew Islands OE E
- 5 Grand Gosier Islands
- 6 Grand Gosier Islands OE E

ROAD CLASSIFICATION		
Expressway	Local Connector	
Secondary Hwy	Local Road	
Ramp	4WD	
Interstate Route	US Route	State Route

CURLEW ISLANDS, LA
2018

