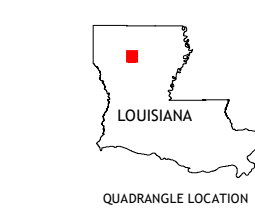
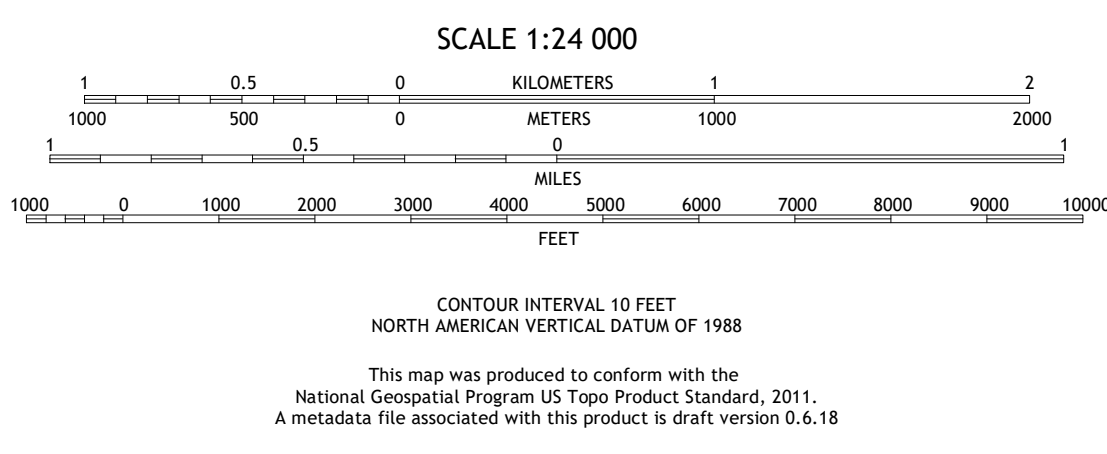



Produced by the United States Geological Survey
North American Datum of 1983 (NAD83)
World Geodetic System of 1984 (WGS84)
Projection and 1 000-meter grid: Universal Transverse Mercator, Zone 15S
This map is not a legal document. Boundaries may be generalized for this map scale. Private lands within government reservations may not be shown. Obtain permission before entering private lands.



ADJOINING QUADRANGLES table with 8 cells containing numbers 1-8 and corresponding place names: 1 Bienville, 2 Mount Olive, 3 Jonesboro North, 4 Saline, 5 Jonesboro South, 6 Goldonna, 7 Iron Branch, 8 Dodson.

- ROAD CLASSIFICATION
Expressway
Secondary Hwy
Ramp
Interstate Route
FS Primary Route
FS Passenger Route
Local Connector
Local Road
4WD
US Route
FS High
FS Clearance Route
State Route

Check with local Forest Service unit for current trail conditions and restrictions.
DANVILLE, LA
2020

