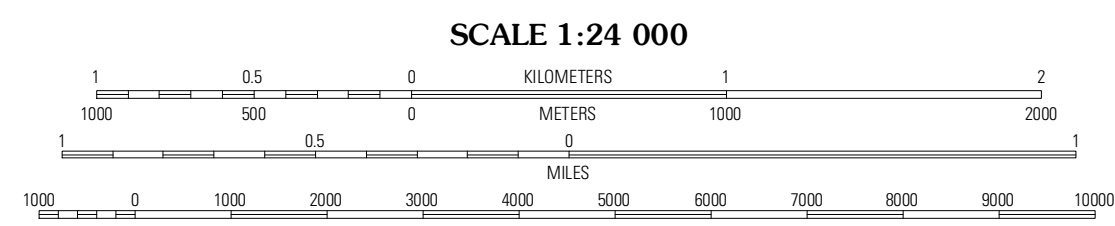
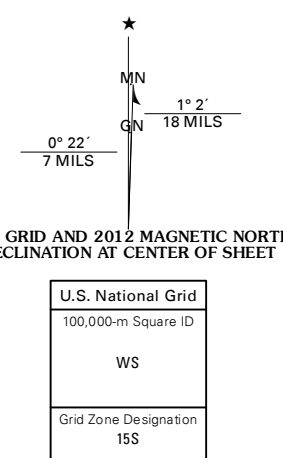


Produced by the United States Geological Survey  
North American Datum of 1983 (NAD83)  
World Geodetic System of 1984 (WGS84). Projection and  
1 000-foot ticks: Louisiana Coordinate System of 1983  
(north zone)

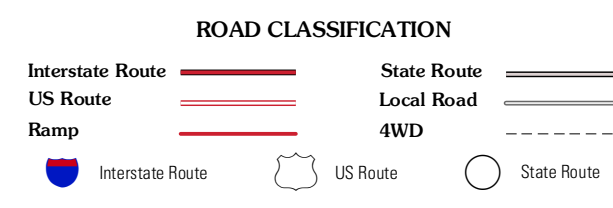


CONTOUR INTERVAL 10 FEET  
NORTH AMERICAN VERTICAL DATUM OF 1988  
This map was produced to conform with the  
National Geospatial Program US Topo Product Standard, 2011.  
A metadata file associated with this product is draft version 0.6.1



QUADRANGLE LOCATION

Truono	Marion West	Marion East
Farmersville	De Loutre	Halle
Downsville North	Point	Rocky Branch



**DE LOUTRE, LA**  
2012

ADJOINING 7.5' QUADRANGLES