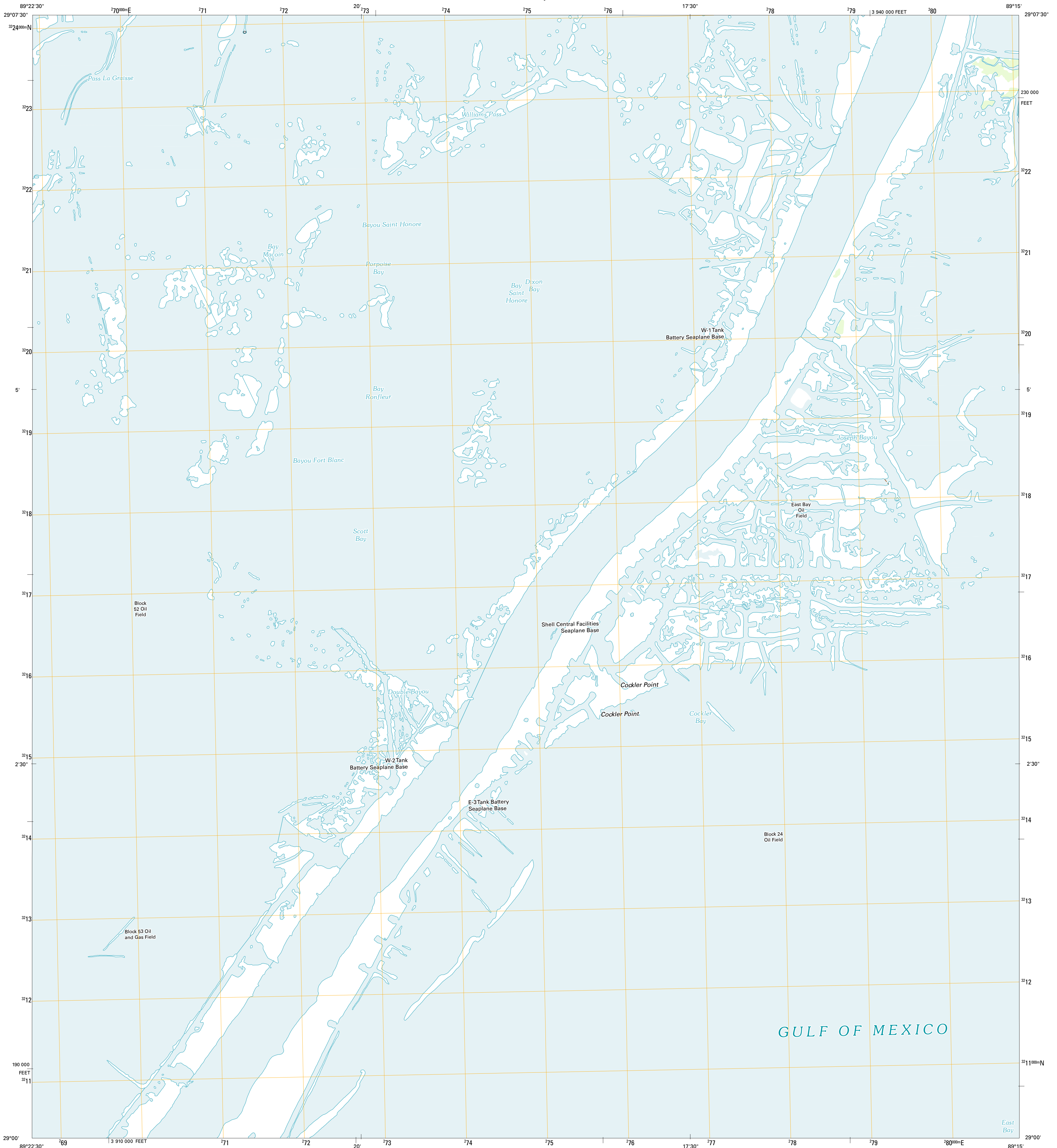




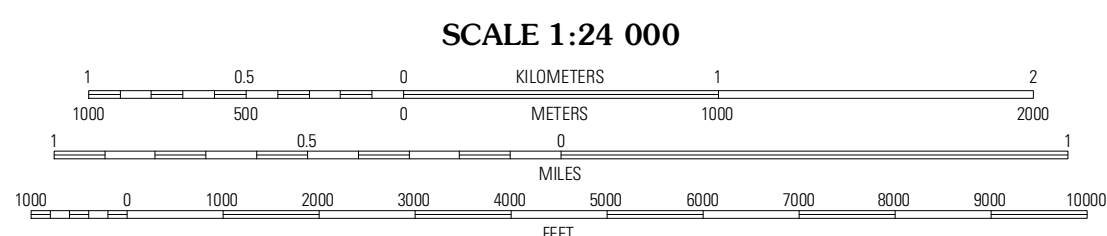

U.S. DEPARTMENT OF THE INTERIOR  
U. S. GEOLOGICAL SURVEY



DIXON BAY QUADRANGLE  
LOUISIANA-PLAQUEMINES PARISH  
7.5-MINUTE SERIES



Produced by the United States Geological Survey  
North American Datum of 1983 (NAD83)  
World Geodetic System of 1984 (WGS84). Projection and  
1 000-meter grid: Universal Transverse Mercator, Zone 16R  
10 000-foot ticks: Louisiana Coordinate System of 1983  
(south zone)



CONTOURS NOT PRESENT BECAUSE AVAILABLE ELEVATION DATA DO NOT MEET ACCURACY REQUIREMENTS

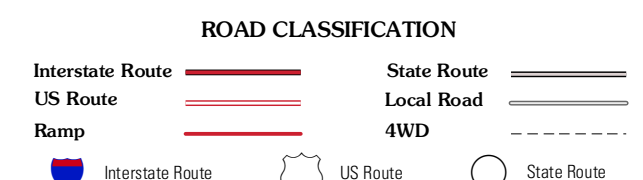
This map was produced to conform with the National Geospatial Program US Topo Product Standard, 2011. A metadata file associated with this product is draft version 0.6.1



QUADRANGLE LOCATION

Pass Tante Phine	Plottown	Pass a Loure West
Pass du Bois	Dixon Bay	South Pass
Burwood Bayou West	Burwood Bayou East	South of South Pass

ADJOINING 7.5 QUADRANGLES



DIXON BAY, LA  
2012