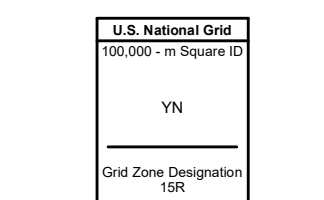
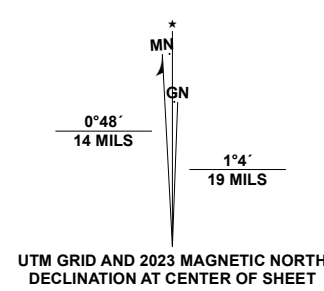


Produced by the United States Geological Survey

North American Datum of 1983 (NAD83)
World Geodetic System of 1984 (WGS84). Projection and
1 000-meter grid; Universal Transverse Mercator, Zone 15R
This map is not a legal document. Boundaries may be
generalized for this map scale. Private lands within government
reservations may not be shown. Obtain permission before
entering private lands.

Imagery.....NAIP, August 2019 - August 2019
Roads.....U.S. Census Bureau, Not Available
Names.....GNIS, 1980 - 2023
Hydrography.....National Hydrography Dataset, 2006 - 2023
Contours.....National Elevation Dataset, 2016
Boundaries.....Multiple sources; see metadata file, 2021 - 2022
Public Land Survey System.....BLM, 2019
Wetlands.....FWS National Wetlands Inventory, Not Available



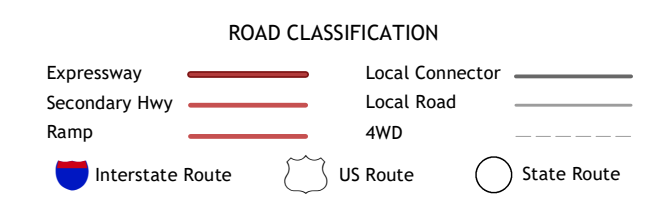
CONTOUR INTERVAL 5 FEET
NORTH AMERICAN DATUM OF 1988
This map was produced to conform with the
National Geospatial Program US Topo Product Standard.



1	2	3
4	5	6
7	8	

ADJOINING QUADRANGLES

- 1 Lake Mechant
- 2 Bayou Sauvour
- 3 Lake Quitman
- 4 Grand Bayou du Large
- 5 Cocodrie
- 6 Western Isles Dernieres
- 7 Central Isles Dernieres
- 8 Eastern Isles Dernieres



DOG LAKE, LA
2024

