




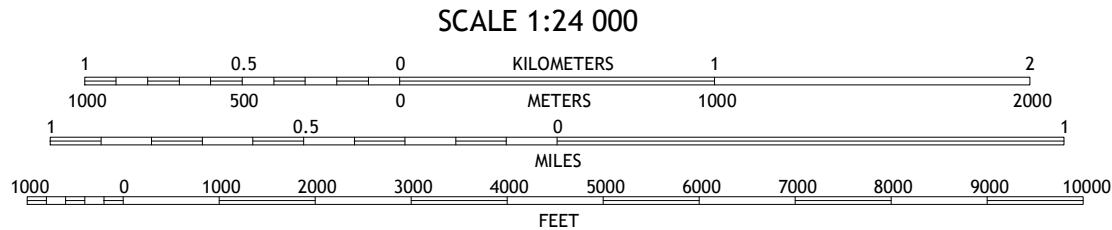
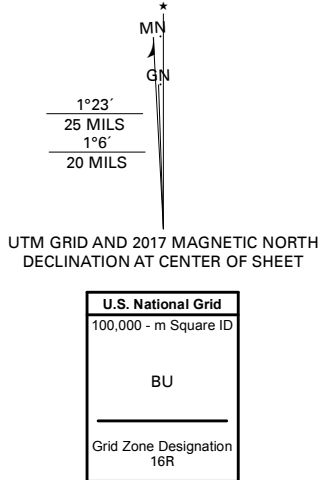
U.S. DEPARTMENT OF THE INTERIOR  
U.S. GEOLOGICAL SURVEY



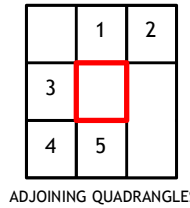
DOOR POINT QUADRANGLE  
LOUISIANA - SAINT BERNARD PARISH  
7.5-MINUTE SERIES



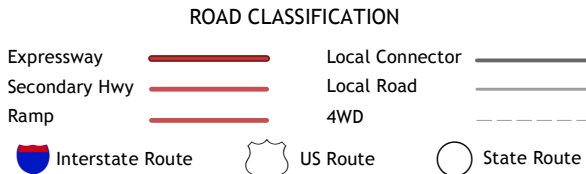
Produced by the United States Geological Survey  
North American Datum of 1983 (NAD83)  
World Geodetic System of 1984 (WGS84), Projection and  
1 000-meter grid/Universal Transverse Mercator, Zone 16R  
This map is not a legal document. Boundaries may be  
generalized for this map scale. Private lands within government  
reservations may not be shown. Obtain permission before  
entering private lands.  
Imagery.....NAIP, May 2015 - October 2015  
Roads.....U.S. Census Bureau, Not Available  
Names.....GNIS, 1980  
Hydrography.....National Hydrography Dataset, 2014 - 2017  
Contours.....National Elevation Dataset, Not Available  
Boundaries.....Multiple sources: see metadata file 2014 - 2016  
Public Land Survey System.....BLM, 2015  
Wetlands.....FWS National Wetlands Inventory Not Available



CONTOURS NOT PRESENT BECAUSE AVAILABLE ELEVATION  
DATA DO NOT MEET ACCURACY REQUIREMENTS  
This map was produced to conform with the  
National Geospatial Program US Topo Product Standard, 2011.  
A metadata file associated with this product is draft version 0.6.18



- 1 Isle au Pitre
- 2 Cat Island
- 3 Three Mile Bay
- 4 Oak Mound Bayou
- 5 Mitchell Island



DOOR POINT, LA  
2018

