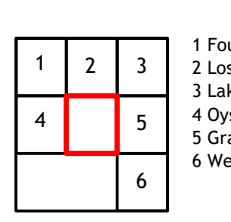
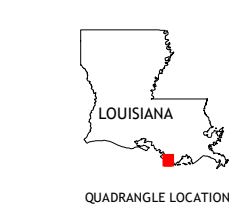
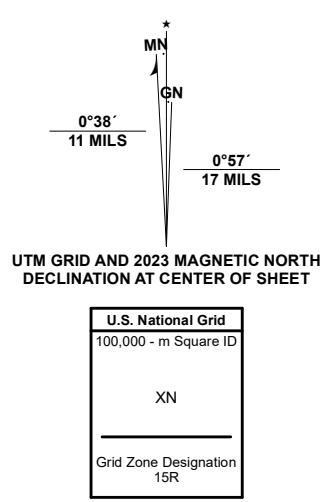


Produced by the United States Geological Survey

North American Datum of 1983 (NAD83), Projection and 1 000-meter grid; Universal Transverse Mercator, Zone 15R. This map is not a legal document. Boundaries may be generalized for this map scale. Private lands within government reservations may not be shown. Obtain permission before entering private lands.



- 1 Fourleague Bay
2 Lost Lake
3 Lake Mechant
4 Oyster Bayou
5 Grand Bayou du Large
6 Western Isles Dernieres

