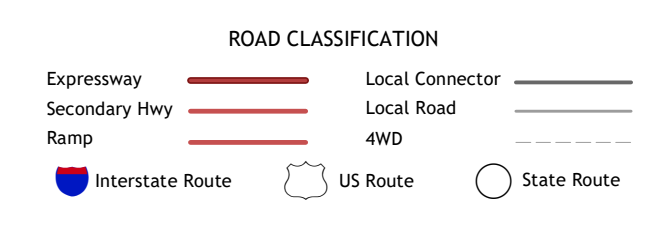
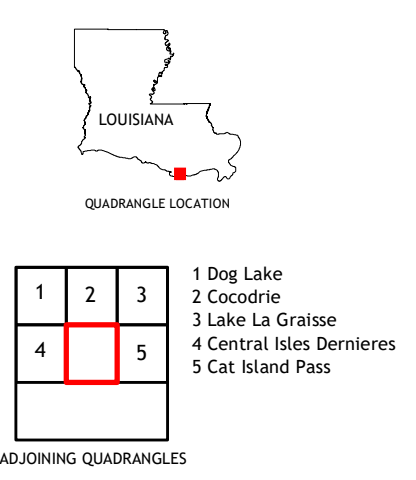
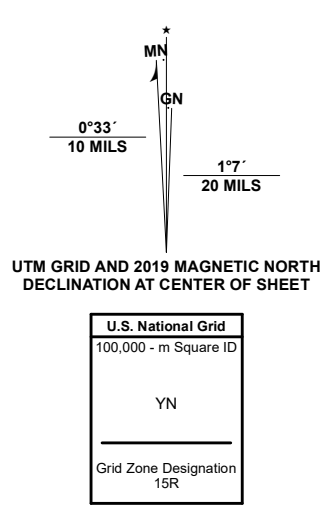


Produced by the United States Geological Survey
 North American Datum of 1983 (NAD83)
 World Geodetic System of 1984 (WGS84), Projection and
 1 000-meter grid/Universal Transverse Mercator, Zone 15R
 This map is not a legal document. Boundaries may be
 generalized for this map scale. Private lands within government
 reservations may not be shown. Obtain permission before
 entering private lands.

Imagery.....NAIP, August 2019 - November 2020
 Roads.....U.S. Census Bureau, Not Available
 Names.....GNS, 1980 - 2017
 Hydrography.....National Hydrography Dataset, 2013 - 2019
 Contours.....National Elevation Dataset, 2016
 Boundaries.....Multiple sources; see metadata file 2018 - 2019
 Public Land Survey System.....BLM, 2019
 Wetlands.....FWS National Wetlands Inventory Not Available



This map was produced to conform with the
National Geospatial Program US Topo Product Standard, 2011.
A metadata file associated with this product is draft version 0.6.18

