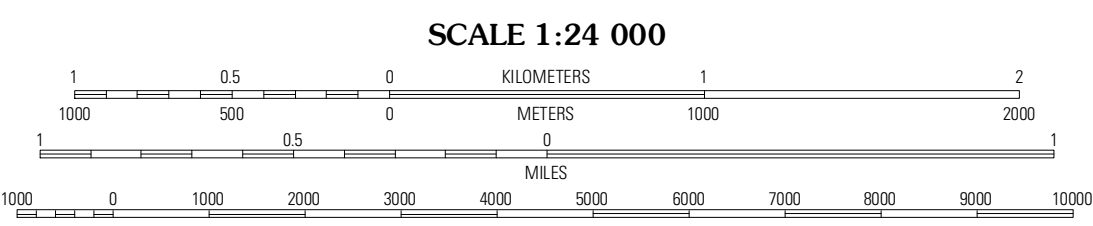
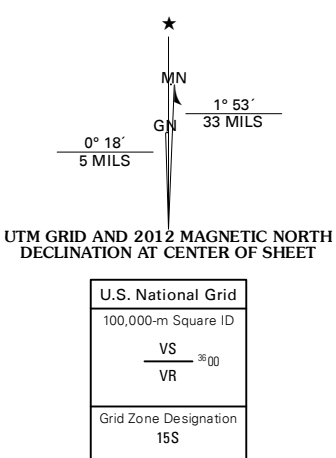
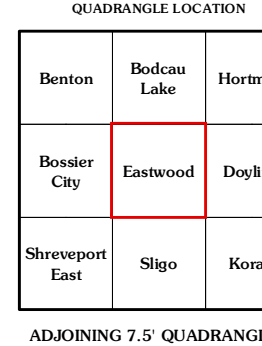
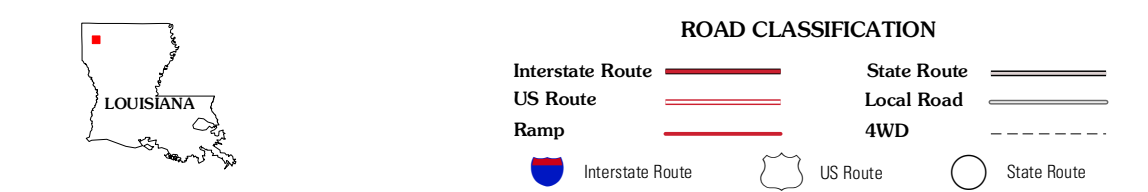


Produced by the United States Geological Survey
 North American Datum of 1983 (NAD83)
 World Geodetic System of 1984 (WGS84). Projection and
 10 000-foot ticks: Louisiana Coordinate System of 1983
 (north zone)



CONTOUR INTERVAL 10 FEET
 NORTH AMERICAN VERTICAL DATUM OF 1988
 This map was produced to conform with the
 National Geospatial Program US Topo Product Standard, 2011.
 A metadata file associated with this product is draft version 0.6.1

Imagery: N/AIP, June 2010
 Roads: ©2006-2011 TomTom
 Names: GNSI, 2011
 Hydrography: National Hydrography Dataset, 2010
 Contours: National Elevation Dataset, 2008
 Boundaries: Census, IBWC, IBC, USGS, 1972 - 2010



EASTWOOD, LA
 2012

ADJOINING 7.5 QUADRANGLES