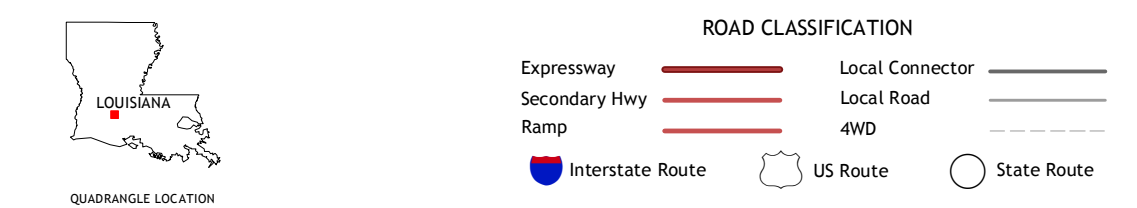
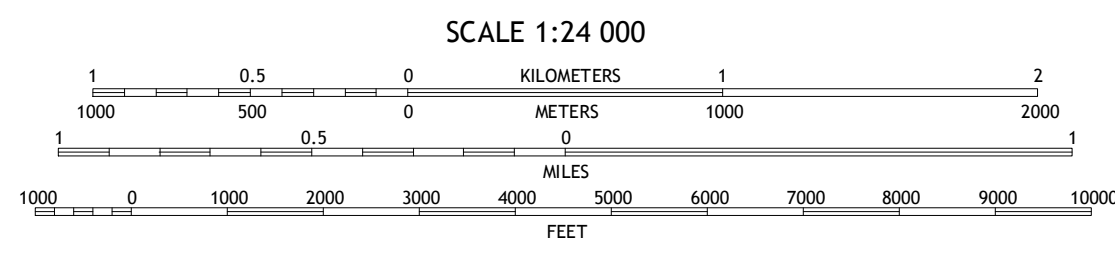



Produced by the United States Geological Survey North American Datum of 1983 (NAD83) World Geodetic System of 1984 (WGS84) Projection and 1000-meter grid: Universal Transverse Mercator, Zone 15R 10 000-foot ticks: Louisiana Coordinate System of 1983 (south zone) This map is not a legal document. Boundaries may be generalized for this map scale. Private lands within government reservations may not be shown. Obtain permission before entering private lands. Imagery: N.A.I.P., June 2013 Roads: HERE, ©2013 - 2014 Names: G.N.I.S., 2015 Hydrography: National Hydrography Dataset, 2013 Contours: National Elevation Dataset, 2008 Boundaries: Multiple sources; see metadata file 1972 - 2015 Public Land Survey System: BLM, 2015



ADJOINING QUADRANGLES table with 8 cells and corresponding quadrangle names: 1 Durande, 2 Eunice North, 3 Chalagnier, 4 Bastie, 5 Richard, 6 Evangeline, 7 Iota, 8 Branch

CONTOUR INTERVAL 5 FEET NORTH AMERICAN VERTICAL DATUM OF 1988 This map was produced to conform with the National Geospatial Program US Topo Product Standard, 2011. A metadata file associated with this product is draft version 0.6.18

