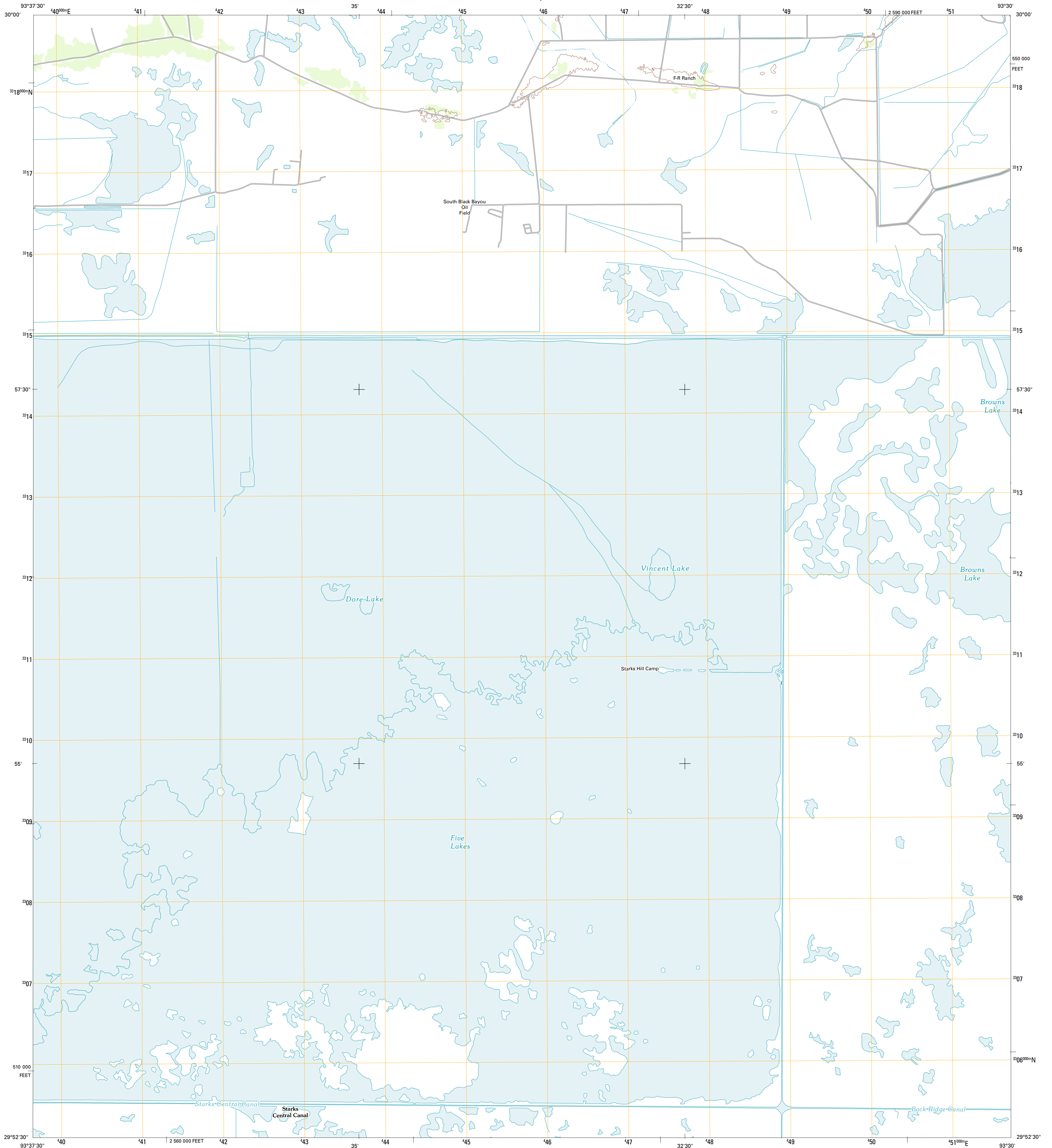




U.S. DEPARTMENT OF THE INTERIOR
U. S. GEOLOGICAL SURVEY

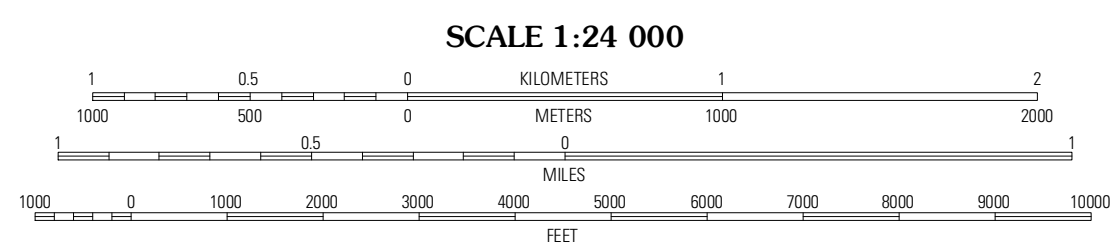



F-R RANCH QUADRANGLE
LOUISIANA-CAMERON PARISH
7.5-MINUTE SERIES



Produced by the United States Geological Survey
North American Datum of 1983 (NAD83)
World Geodetic System of 1984 (WGS84). Projection and
1 000-meter grid: Universal Transverse Mercator, Zone 15R
10 000-foot ticks: Louisiana Coordinate System of 1983
(south zone)

Imagery: NADIP, May 2010
Roads: ©2006-2011 TomTom
Names: GNS, 2011
Hydrography: National Hydrography Dataset, 2010
Contours: National Elevation Dataset, 2005
Boundaries: Census, IBWC, IBC, USGS, 1972 - 2010



CONTOUR INTERVAL 5 FEET
NORTH AMERICAN VERTICAL DATUM OF 1988
This map was produced to conform with the
National Geospatial Program US Topo Product Standard, 2011.
A metadata file associated with this product is draft version 0.6.1



QUADRANGLE LOCATION

Orange	Cameron Farms	Black Lake
Greens Bayou	F-R Ranch	Browns Lake
Johnson Bayou	Peveto Beach	Holly Beach

ROAD CLASSIFICATION

Interstate Route	State Route
US Route	Local Road
Ramp	4WD

F-R RANCH, LA
2012

ADJOINING 7.5' QUADRANGLES