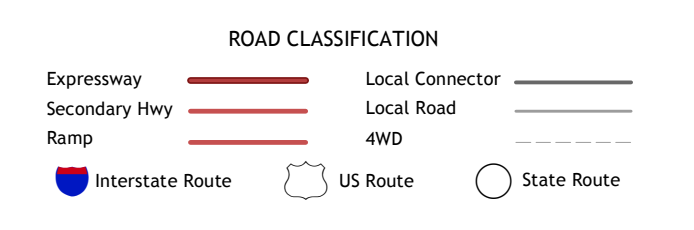
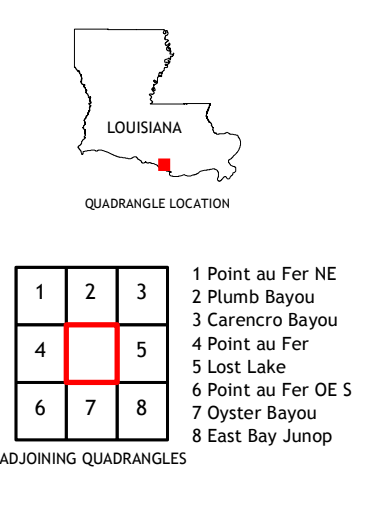
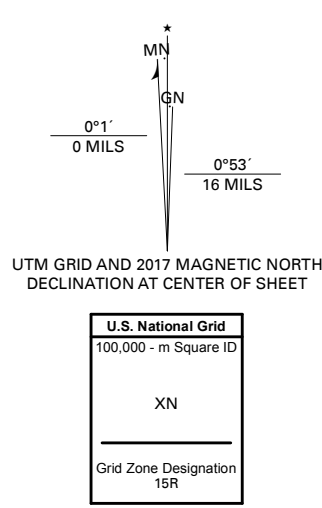


Produced by the United States Geological Survey

North American Datum of 1983 (NAD83)
World Geodetic System of 1984 (WGS84), Projection and
1 000-meter grid; Universal Transverse Mercator, Zone 15R
This map is not a legal document. Boundaries may be
generalized for this map scale. Private lands within government
reservations may not be shown. Obtain permission before
entering private lands.
Imagery.....NAIP, April 2015 - October 2015
Roads.....U.S. Census Bureau, Not Available
Names.....GNIS, 1980 - 2018
Hydrography.....National Hydrography Dataset, 2012 - 2018
Contours.....National Elevation Dataset, Not Available
Boundaries.....Multiple sources; see metadata file, 2014 - 2016
Public Land Survey System.....BLM, 2015
Wetlands.....FWS National Wetlands Inventory, Not Available



- 1 Point au Fer NE
- 2 Plumb Bayou
- 3 Carencro Bayou
- 4 Point au Fer
- 5 Lost Lake
- 6 Point au Fer OE S
- 7 Oyster Bayou
- 8 East Bay Junop

