

CONTOURS NOT PRESENT BECAUSE AVAILABLE ELEVATION
DATA DO NOT MEET ACCURACY REQUIREMENTS







This map was produced to conform with the
National Geospatial Program US Topo Product Standard, 2011.
A metadata file associated with this product is draft version 0.6.18






1	2	3	1 North Islands OE W
4		5	3 North Islands
6	7	8	4 Freemason Island OE W
			5 New Harbor Islands
			6
			7 Curlew Islands
			8 Curlew Islands OE E

ADJOINING QUADRANGLES

ROAD CLASSIFICATION

Expressway		Local Connector	
Secondary Hwy		Local Road	
Ramp		4WD	

 Interstate Route  US Route  State Route

FREEMASON ISLAND, LA
2015

