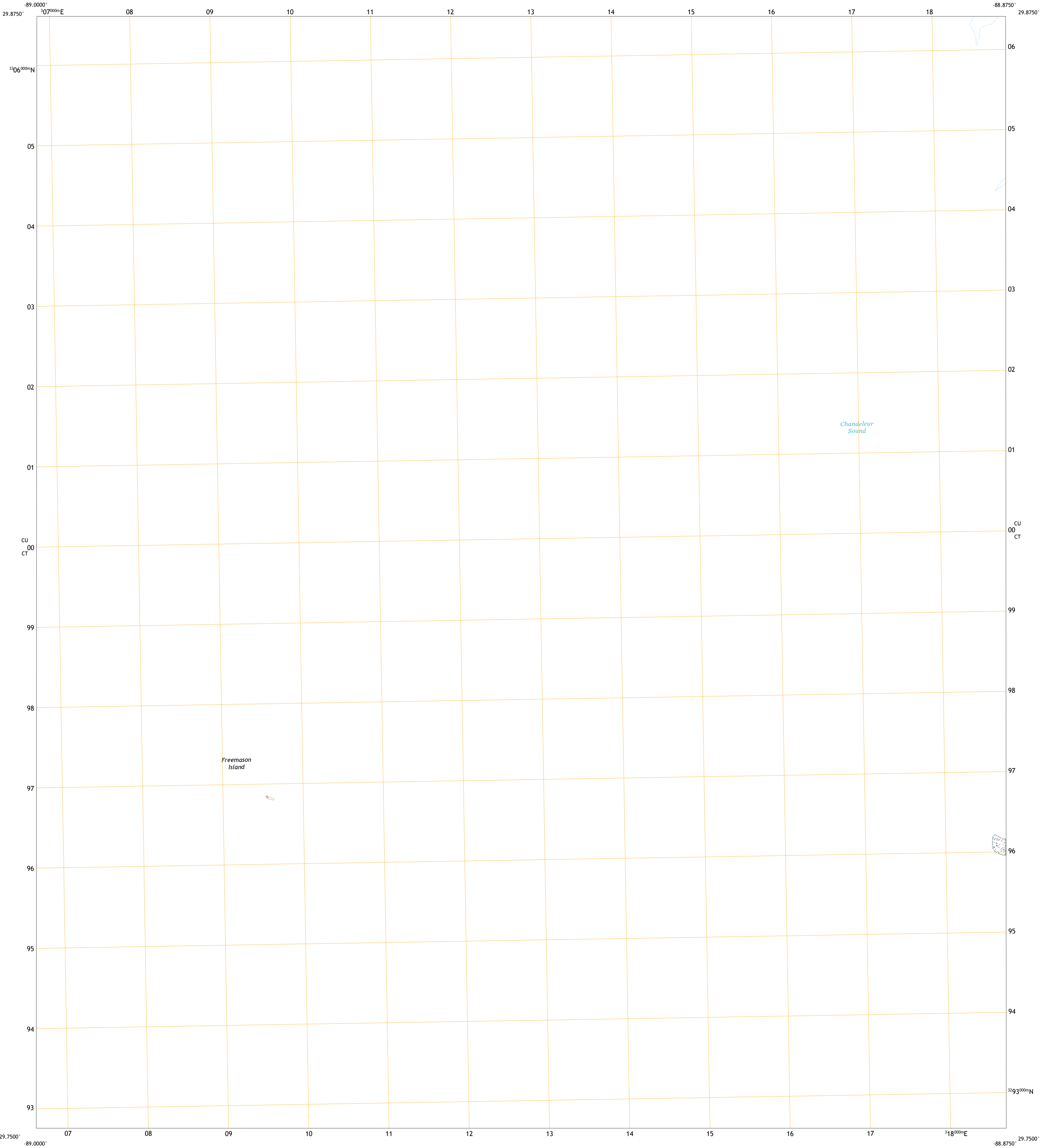




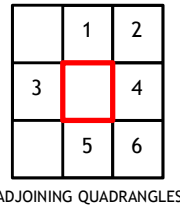
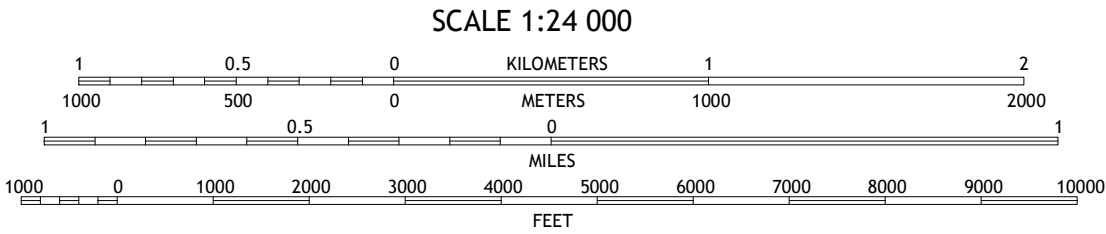
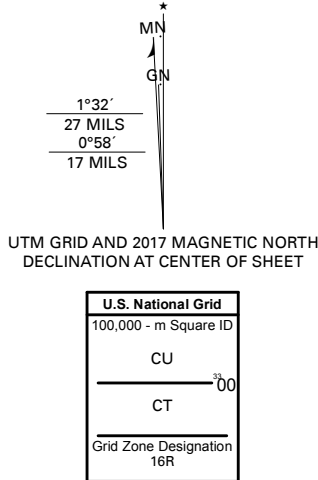
U.S. DEPARTMENT OF THE INTERIOR  
U.S. GEOLOGICAL SURVEY



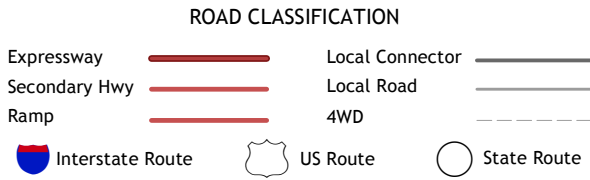
FREEMASON ISLAND QUADRANGLE  
LOUISIANA - SAINT BERNARD PARISH  
7.5-MINUTE SERIES



**Produced by the United States Geological Survey**  
North American Datum of 1983 (NAD83)  
World Geodetic System of 1984 (WGS84). Projection and  
1 000-meter grid; Universal Transverse Mercator, Zone 16R  
This map is not a legal document. Boundaries may be  
generalized for this map scale. Private lands within government  
reservations may not be shown. Obtain permission before  
entering private lands.  
Imagery.....NAIP, May 2015 - October 2015  
Roads.....U.S. Census Bureau, Not Available  
Names.....GNIS, 2000  
Hydrography.....National Hydrography Dataset, 2012 - 2018  
Contours.....National Elevation Dataset, 2016  
Boundaries.....Multiple sources; see metadata file 2014 - 2016  
Wetlands.....FWS National Wetlands Inventory Not Available



1 North Islands OE W  
2 North Islands  
3 Freemason Island OE W  
4 New Harbor Islands  
5 Curlew Islands  
6 Curlew Islands OE E



FREEMASON ISLAND, LA

2018

