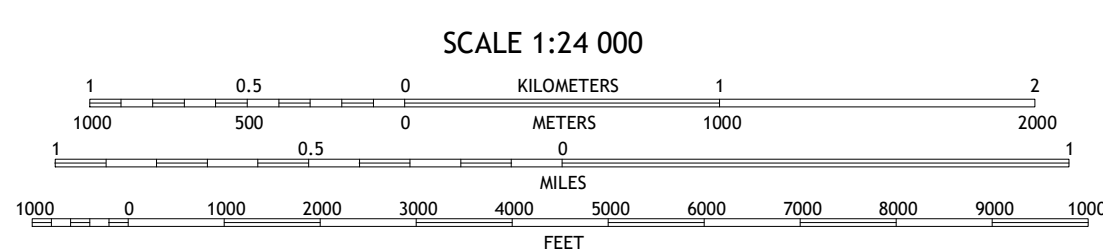



Produced by the United States Geological Survey

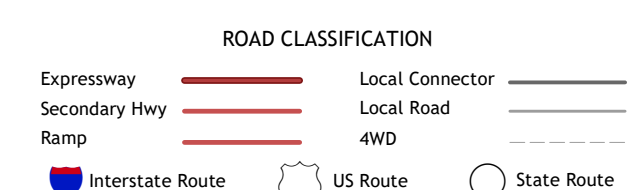
North American Datum of 1983 (NAD83) ... U.S. Census Bureau, Not Available ... National Hydrography Dataset, 2012 - 2019 ... National Elevation Dataset, 2019 ... FWS National Wetlands Inventory Not Available



ADJOINING QUADRANGLES

1	2
3	4
5	6

- 1 North Islands OE W
- 2 North Islands
- 3 Freemason Island OE W
- 4 New Harbor Islands
- 5 Curlew Islands
- 6 Curlew Islands OE E



FREEMASON ISLAND, LA

2020



NSN 756 030 163 368 0449
NGA REF NO. USGSX24K74859