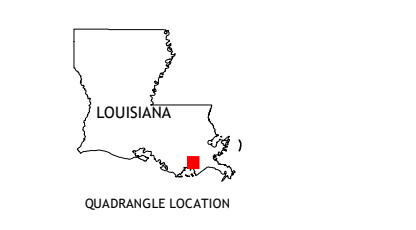
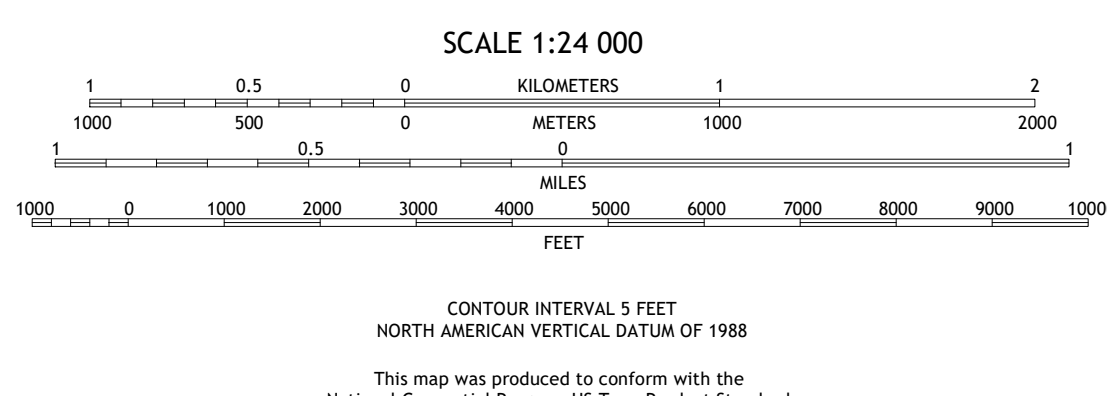



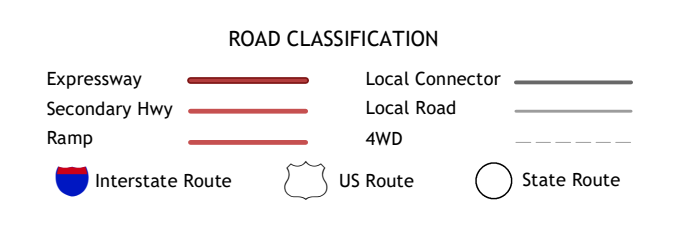
Produced by the United States Geological Survey
North American Datum of 1983 (NAD83)
World Geodetic System of 1984 (WGS84). Projection and
1 000-meter grid: Universal Transverse Mercator, Zone 15R
This map is not a legal document. Boundaries may be
generalized for this map scale. Private lands within government
reservations may not be shown. Obtain permission before
entering private lands.

Imagery:.....NAIP, July 2019 - July 2019
Roads:.....U.S. Census Bureau, 2017
Names:.....GNIS, 1980 - 2023
Hydrography:.....National Hydrography Dataset, 2006 - 2023
Contours:.....National Elevation Dataset, 2016
Boundaries:.....Multiple sources: see metadata file, 2021 - 2022
Public Land Survey System:.....BLM, 2019
Wetlands:.....FWS National Wetlands Inventory 1988 - 1989



1	2	3
4	5	6
7	8	

ADJOINING QUADRANGLES



- 1 Larose
- 2 Cut Off
- 3 Bay L'Ours
- 4 Lake Bully Camp
- 5 Golden Meadow Farms
- 6 Lake Felicity
- 7 Bay Courant
- 8 Mink Bayou

