

Produced by the United States Geological Survey

North American Datum of 1983 (NAD83) World Geodetic System of 1984 (WGS84) Projection and 1 000-meter grid/Universal Transverse Mercator, Zone 15R This map is not a legal document. Boundaries may be generalized for this map scale. Private lands within government reservations may not be shown. Obtain permission before entering private lands.

Imagery.....NAIP, August 2015 - October 2015 Roads.....U.S. Census Bureau, 2017 Names.....GNIS, 1980 - 2016 Hydrography.....National Hydrography Dataset, 2004 - 2018 Contours.....National Elevation Dataset, 2008 Boundaries.....Multiple sources; see metadata file 2014 - 2016 Public Land Survey System.....BLM, 2015 Wetlands.....FWS National Wetlands Inventory 1988

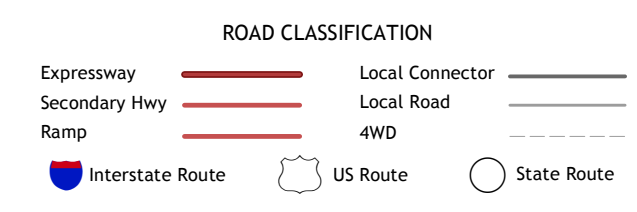
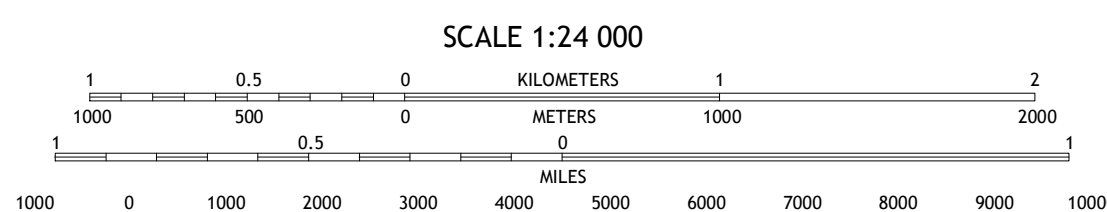
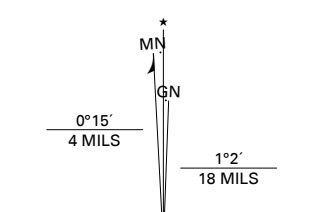


Table with 3 columns and 3 rows showing adjacent quadrangles and their names: 1 Saint Gabriel, 2 Prairieville, 3 French Settlement, 4 Carville, 5 Sorrento, 6 Belle Rose, 7 Donaldsonville, 8 Convent.

