

Produced by the United States Geological Survey

North American Datum of 1983 (NAD83) World Geodetic System of 1984 (WGS84). Projection and 1 000-meter grid: Universal Transverse Mercator, Zone 15R. This map is not a legal document. Boundaries may be generalized for this map scale. Private lands within government reservations may not be shown. Obtain permission before entering private lands.

Table with 3 columns: Imagery, U.S. Census Bureau, and Not Available. Lists data sources like NAIP, GDS, and National Hydrography Dataset.

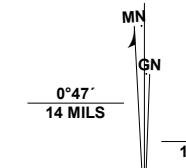


Table for UTM Grid and 2023 Magnetic North Declination at Center of Sheet, showing grid zone designations and declination values.

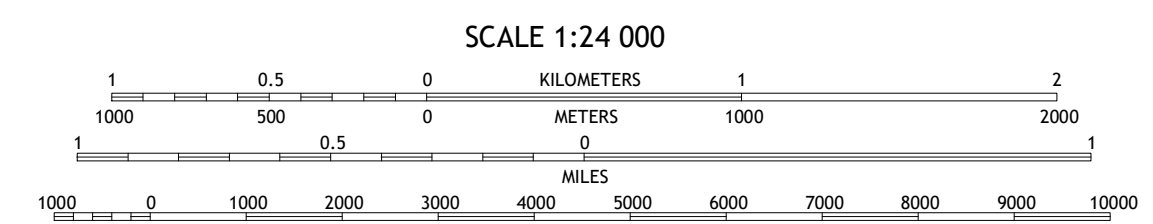


Table for Adjoining Quadrangles, showing a 3x3 grid of quadrangle numbers (1-9) around the central quadrangle (5).

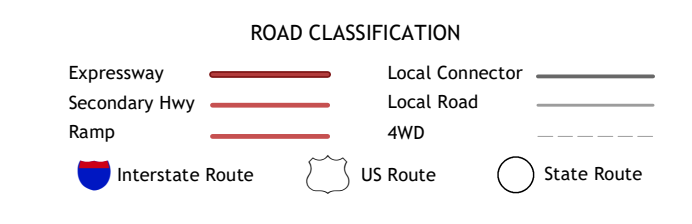


Table for Saint Gabriel, Prairieville, French Settlement, Carville, Sorrento, Belle Rose, Donaldsonville, and Convent, showing their corresponding quadrangle numbers.

