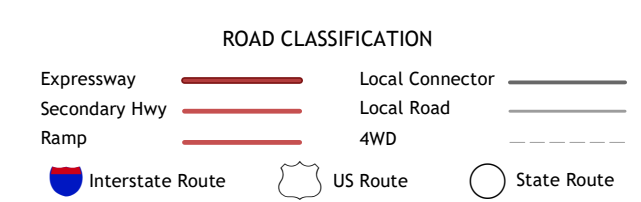
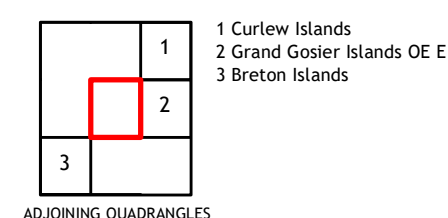
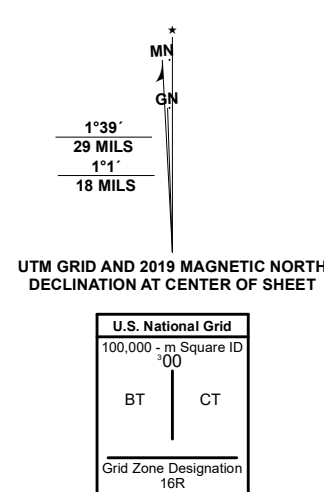


Produced by the United States Geological Survey  
North American Datum of 1983 (NAD83), Projection and 1 000-meter grid; Universal Transverse Mercator, Zone 16R  
This map is not a legal document. Boundaries may be generalized for this map scale. Private lands within government reservations may not be shown. Obtain permission before entering private lands.  
Imagery.....NAIP, July 2019  
Roads.....U.S. Census Bureau, Not Available  
Names.....GNIS, 2000  
Hydrography.....National Hydrography Dataset, 2018 - 2019  
Contours.....National Elevation Dataset, Not Available  
Boundaries.....Multiple sources; see metadata file 2018 - 2019  
Wetlands.....FWS National Wetlands Inventory Not Available



CONTOURS NOT PRESENT BECAUSE AVAILABLE ELEVATION DATA DO NOT MEET ACCURACY REQUIREMENTS  
This map was produced to conform with the National Geospatial Program US Topo Product Standard, 2011. A metadata file associated with this product is draft version 0.6.18

