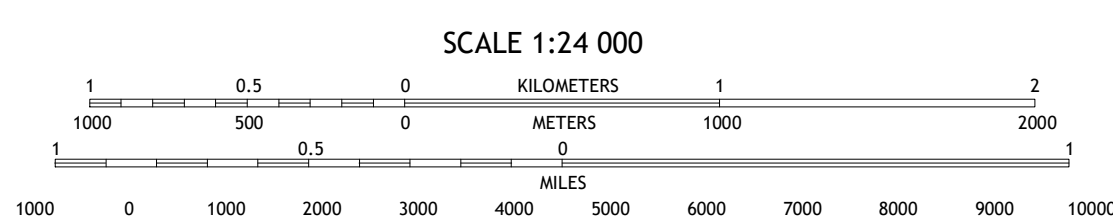

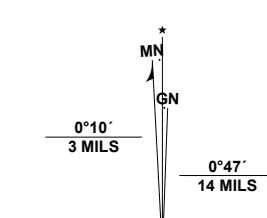


Produced by the United States Geological Survey

North American Datum of 1983 (NAD83)
World Geodetic System of 1984 (WGS84). Projection and
1 000-meter grid/Universal Transverse Mercator, Zone 15R
This map is not a legal document. Boundaries may be
generalized for this map scale. Private lands within government
reservations may not be shown. Obtain permission before
entering private lands.

ImageryNAIP	November	2020
RoadsU.S. Census Bureau	2017	
NamesGNIS	1980	2000
HydrographyNational Hydrography Dataset	2004	2019
ContoursNational Elevation Dataset	2014	2018
BoundariesMultiple sources	see metadata file	2018
Public Land Survey SystemBLM	2019	
WetlandsFWS National Wetlands Inventory	1988	



CONTOUR INTERVAL 5 FEET
NORTH AMERICAN VERTICAL DATUM OF 1988

This map was produced to conform with the
National Geospatial Program US Topo Product Standard, 2011.
A metadata file associated with this product is draft version 0.6.18



QUADRANGLE LOCATION

1	2	3
4	5	6
7	8	

- 1 Maringouin
- 2 Grosse Tete
- 3 Lobdell
- 4 Cow Bayou
- 5 Addis
- 6 Lake Mongoulois
- 7 Grand River
- 8 Bayou Sorret

ROAD CLASSIFICATION	
Expressway	Local Connector
Secondary Hwy	Local Road
Ramp	4WD
Interstate Route	US Route
	State Route



NSN 7 6 4 3 0 1 6 3 6 8 9 6 6
NSA REF NO. USGS X 2 4 K 1 6 6 2 6