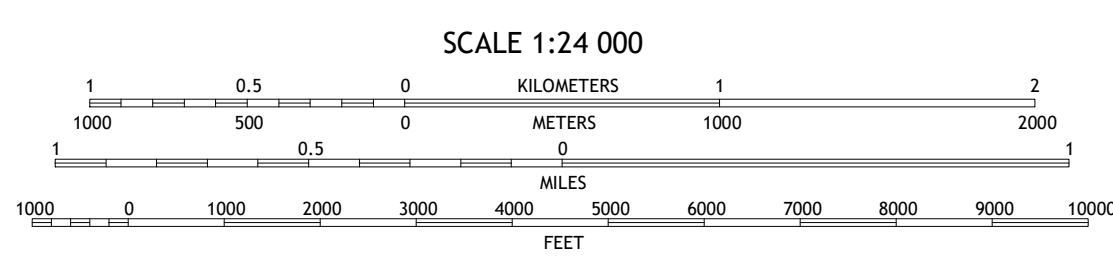
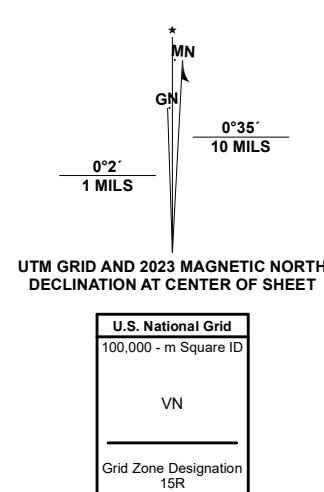
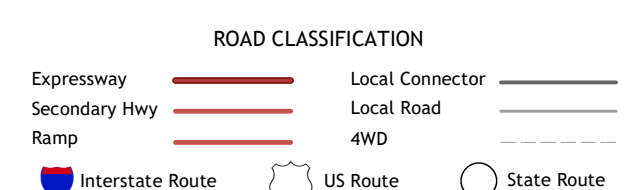
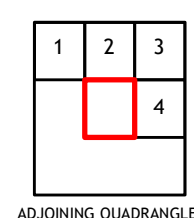


Produced by the United States Geological Survey  
North American Datum of 1983 (NAD83)  
World Geodetic System of 1984 (WGS84), Projection and  
1 000-meter grid/Universal Transverse Mercator, Zone 15R  
This map is not a legal document. Boundaries may be  
generalized for this map scale. Private lands within government  
reservations may not be shown. Obtain permission before  
entering private lands.  
Imagery.....NAIP, Not Available  
Roads.....U.S. Census Bureau, Not Available  
Names.....GNIS, 1980 - 2019  
Hydrography.....National Hydrography Dataset, 2012 - 2019  
Contours.....National Elevation Dataset, 2018  
Boundaries.....Multiple sources; see metadata file, 2021 - 2022  
Public Land Survey System.....BLM, 2019  
Wetlands.....FWS National Wetlands Inventory, Not Available



CONTOUR INTERVAL 5 FEET  
NORTH AMERICAN VERTICAL DATUM OF 1988  
This map was produced to conform with the  
National Geospatial Program US Topo Product Standard.



HACKBERRY BEACH, LA

2024

