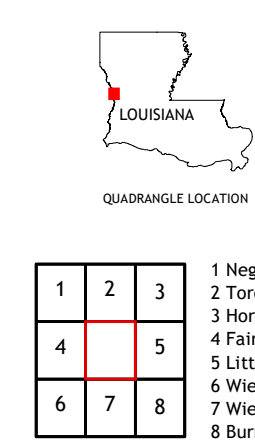
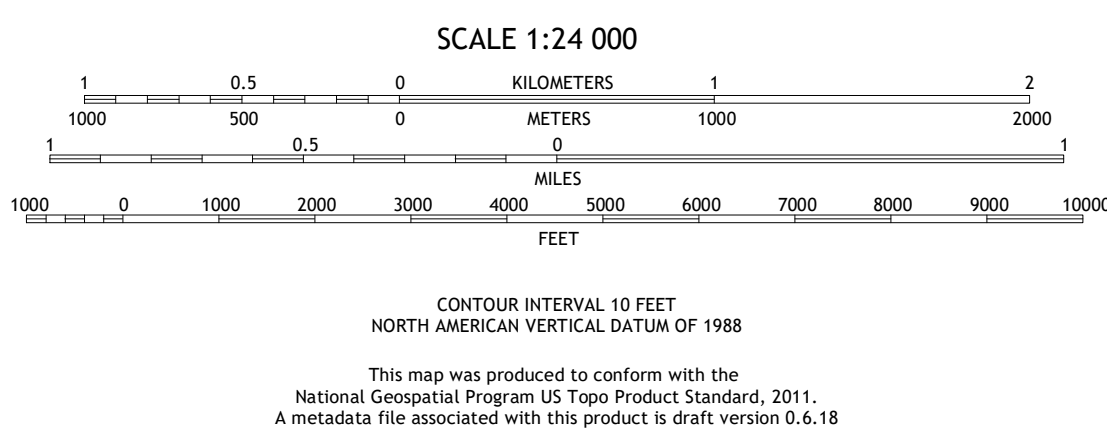



Produced by the United States Geological Survey
North American Datum of 1983 (NAD83)
World Geodetic System of 1984 (WGS84). Projection and
1 000-meter grid: Universal Transverse Mercator, Zone 15R
This map is not a legal document. Boundaries may be
generalized for this map scale. Private lands within government
reservations may not be shown. Obtain permission before
entering private lands.

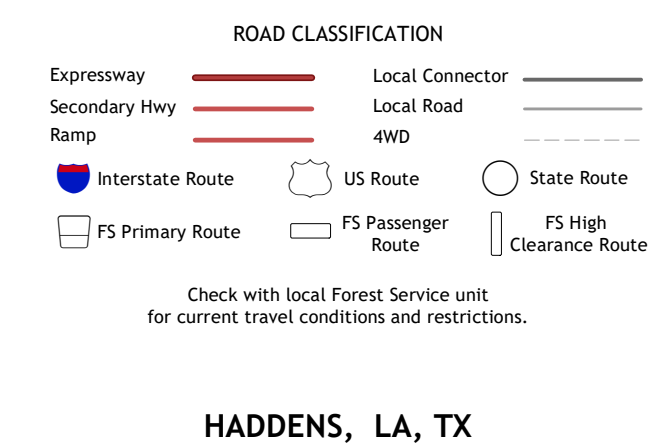
Imagery: N.A.I.P., October 2016 - September 2019
Roads: U.S. Census Bureau, 2015 - 2017
Roads within US Forest Service Lands: FSTopo Data
with limited Forest Service updates, 2012 - 2015
Names: GNS, 1979 - 2020
Hydrography: National Hydrography Dataset, 1899 - 2017
Contours: National Elevation Dataset, 2003 - 2019
Boundaries: Multiple sources; see metadata file 2018 - 2019
Public Land Survey System: BLM, 2019
Wetlands: FWS National Wetlands Inventory 1981 - 1983



1	2	3
4	5	6
7	8	

ADJOINING QUADRANGLES

1 Negreet SW
2 Toro
3 Hornbeck
4 Fairmount
5 Little Sandy Creek
6 Wiergate
7 Wiergate SE
8 Burr Ferry



HADDENS, LA, TX
2020

