

Produced by the United States Geological Survey North American Datum of 1983 (NAD83) World Geodetic System of 1984 (WGS84) Projection and 1 000-meter grid/Universal Transverse Mercator, Zone 15S This map is not a legal document. Boundaries may be generalized for this map scale. Private lands within government reservations may not be shown. Obtain permission before entering private lands.

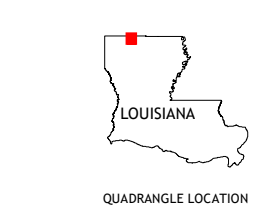
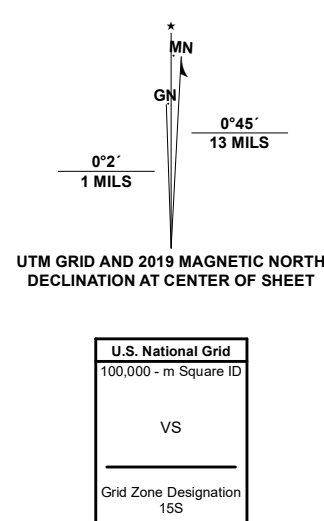
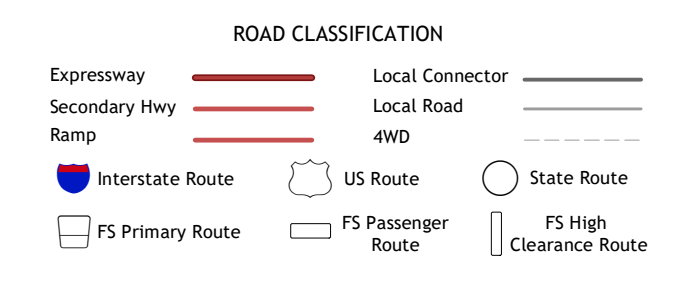


Table with 3 columns: Row number, Column number, and Place name. Includes Emerson, Wesson SW, Haynesville West, Colquett, Blackburn, Homer, and Arizona.



Check with local Forest Service unit for current travel conditions and restrictions. HAYNESVILLE EAST, LA 2020

