
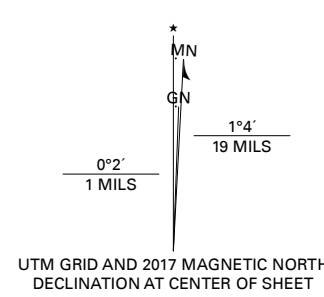


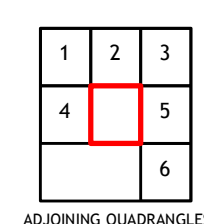
**Produced by the United States Geological Survey**

North American Datum of 1983 (NAD83)  
World Geodetic System of 1984 (WGS84). Projection and  
1 000-meter grid: Universal Transverse Mercator, Zone 15R  
This map is not a legal document. Boundaries may be  
generalized for this map scale. Private lands within government  
reservations may not be shown. Obtain permission before  
entering private lands.

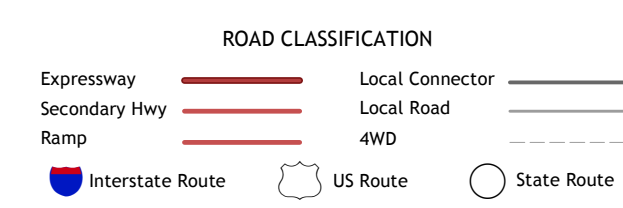
Imagery.....NAIP, August 2015 - October 2015  
Roads.....U.S. Census Bureau, 2017  
Names.....GNIS, 1980 - 2018  
Hydrography.....National Hydrography Dataset, 2012 - 2018  
Contours.....National Elevation Dataset, 2008  
Boundaries.....Multiple sources: see metadata file, 2014 - 2016  
Public Land Survey System.....BLM, 2015  
Wetlands.....FWS National Wetlands Inventory, 1988



CONTOUR INTERVAL 5 FEET  
NORTH AMERICAN VERTICAL DATUM OF 1988  
This map was produced to conform with the  
National Geospatial Program US Topo Product Standard, 2011.  
A metadata file associated with this product is draft version 0.6.18



1 Creole  
2 Grand Chenier  
3 Catfish Lake  
4 Hackberry Beach  
5 Cow Island  
6 Cow Island OE 5



**HOG BAYOU, LA**  
2018

