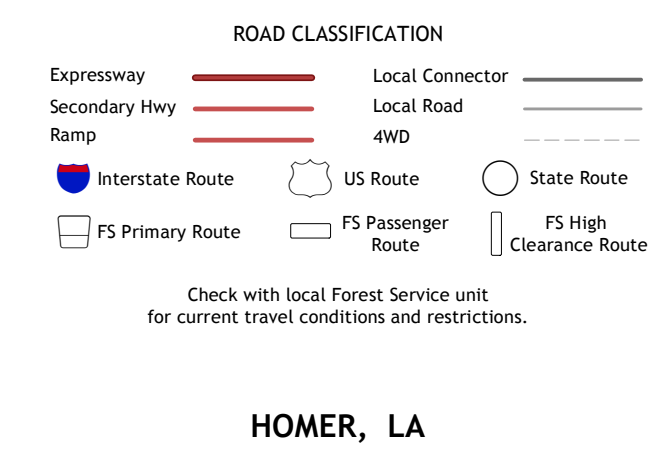
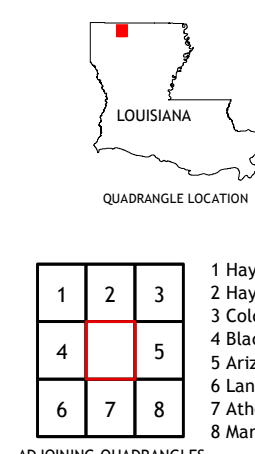
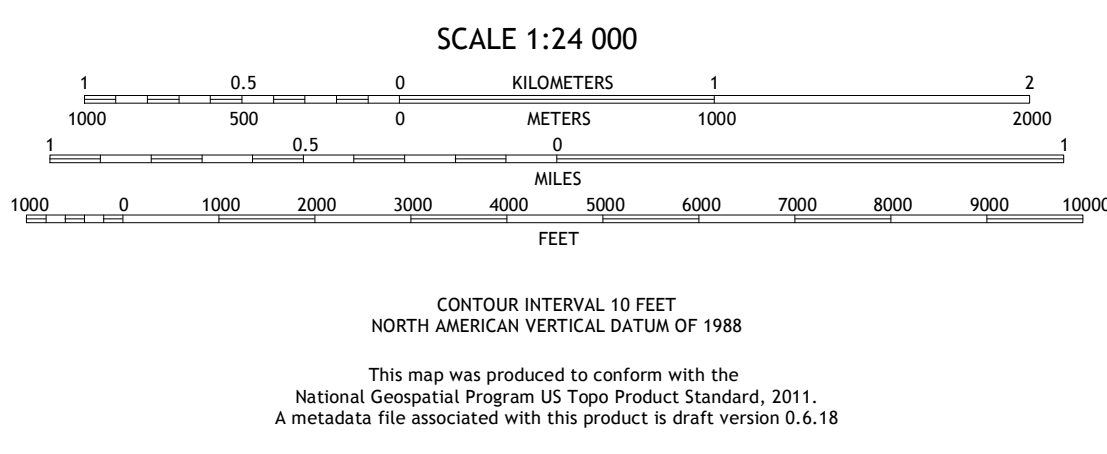
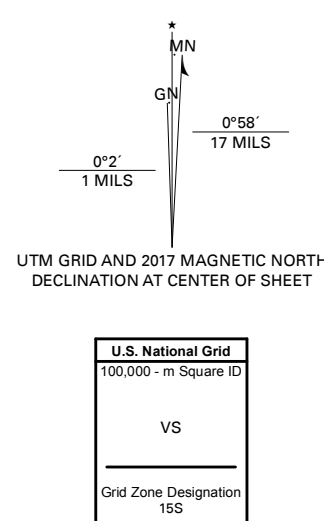


Produced by the United States Geological Survey North American Datum of 1983 (NAD83) World Geodetic System of 1984 (WGS84) Projection and 1 000-meter grid/Universal Transverse Mercator, Zone 15S This map is not a legal document. Boundaries may be generalized for this map scale. Private lands within government reservations may not be shown. Obtain permission before entering private lands.



ADJOINING QUADRANGLES table with 8 cells listing adjacent quadrangles: 1 Haynesville West, 2 Haynesville East, 3 Colquitt, 4 Blackburn, 5 Arizona, 6 Langston, 7 Athens, 8 Marsalis.

HOMER, LA 2018

