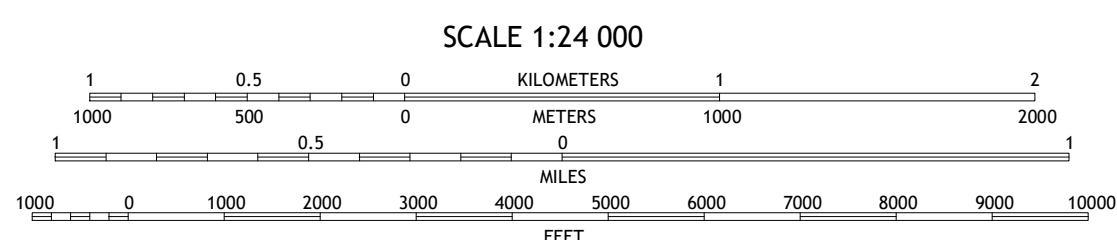

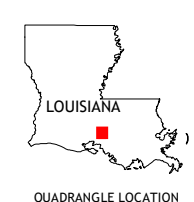


Produced by the United States Geological Survey
 North American Datum of 1983 (NAD83)
 World Geodetic System of 1984 (WGS84), Projection and
 1 000-meter grid/Universal Transverse Mercator, Zone 15R
 This map is not a legal document. Boundaries may be
 generalized for this map scale. Private lands within government
 reservations may not be shown. Obtain permission before
 entering private lands.

Imagery.....NAIP, July 2019 - July 2019
 Roads.....U.S. Census Bureau, 2017
 Names.....GNIS, 1980 - 2018
 Hydrography.....National Hydrography Dataset, 2002 - 2019
 Contours.....National Elevation Dataset, 2022
 Boundaries.....Multiple sources; see metadata file 2021 - 2022
 Public Land Survey System.....BLM, 2019
 Wetlands.....FWS National Wetlands Inventory 1988



CONTOUR INTERVAL 5 FEET
 NORTH AMERICAN VERTICAL DATUM OF 1988
 This map was produced to conform with the
 National Geospatial Program US Topo Product Standard.



ADJOINING QUADRANGLES

1	2	3
4	5	6
7	8	9

1 Catahoula
 2 Lake Mongouliouls
 3 Grand River
 4 Lereauville
 5 Lake Chicot
 6 Jeanerette
 7 Charenton
 8 Centerville NW

ROAD CLASSIFICATION

Expressway	Local Connector
Secondary Hwy	Local Road
Ramp	4WD
Interstate Route	US Route
	State Route

