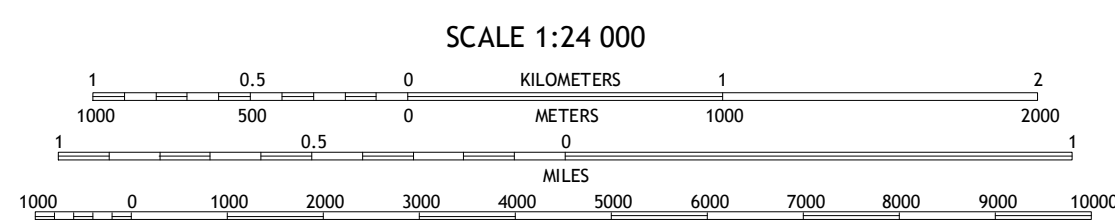
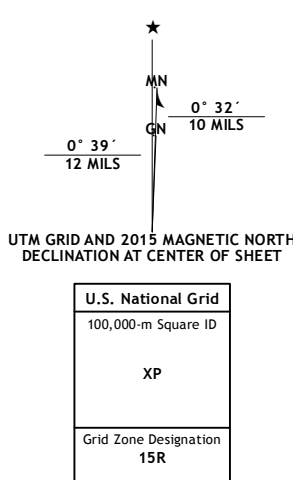


Produced by the United States Geological Survey

North American Datum of 1983 (NAD83)  
World Geodetic System of 1984 (WGS84). Projection and  
1 000-meter grid: Universal Transverse Mercator, Zone 15R  
10 000-foot ticks: Louisiana Coordinate System of 1983 (south  
zone)

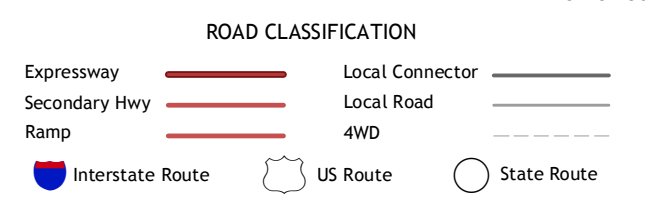
This map is not a legal document. Boundaries may be  
generalized for this map scale. Private lands within government  
reservations may not be shown. Obtain permission before  
entering private lands.

Imagery.....NAIP, July 2013  
Roads.....HERE, ©2013 - 2014  
Names.....GNIS, 2015  
Hydrography.....National Hydrography Dataset, 2013  
Contours.....National Elevation Dataset, 2008  
Boundaries.....Multiple sources; see metadata file 1972 - 2015  
Public Land Survey System.....BLM, 2015



CONTOUR INTERVAL 5 FEET  
NORTH AMERICAN VERTICAL DATUM OF 1988

This map was produced to conform with the  
National Geospatial Program US Topo Product Standard, 2011.  
A metadata file associated with this product is draft version 0.6.18



|   |   |   |                    |
|---|---|---|--------------------|
| 1 | 2 | 3 | 1 New Iberia North |
| 2 | 3 | 4 | 2 Loreauville      |
| 3 | 4 | 5 | 3 Jackass Bay      |
| 4 | 5 | 6 | 4 New Iberia South |
| 5 | 6 | 7 | 5 Charenton        |
| 6 | 7 | 8 | 6 Weeks            |
| 7 | 8 |   | 7 Kemper           |
| 8 |   |   | 8 Franklin         |

ADJOINING QUADRANGLES

**JEANERETTE, LA**  
2015

