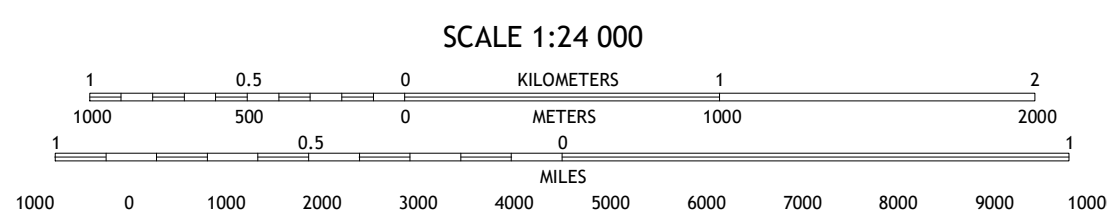



Produced by the United States Geological Survey
North American Datum of 1983 (NAD83)
World Geodetic System of 1984 (WGS84) Projection and
1 000-meter grid/Universal Transverse Mercator, Zone 15S
This map is not a legal document. Boundaries may be
generalized for this map scale. Private lands within government
reservations may not be shown. Obtain permission before
entering private lands.

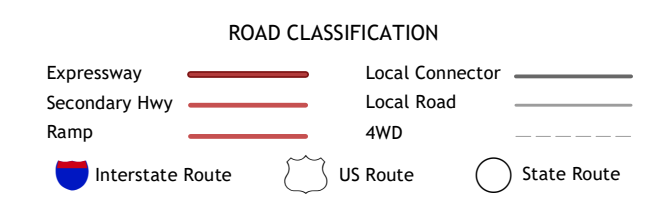
Imagery.....NAIP, July, 2019
Roads.....U.S. Census Bureau, 2017
Names.....GNIS, 1980-2020
Hydrography.....National Hydrography Dataset, 2012
Contours.....National Elevation Dataset, 2011-2018
Boundaries.....Multiple sources; see metadata file, 2018-2019
Public Land Survey System.....BLM, 2019
Wetlands.....FWS National Wetlands Inventory 1974-1976



ADJOINING QUADRANGLES

1	2	3
4	5	6
7	8	

1 Empire
2 Eudora South
3 Readland
4 Fiske
5 Millikin
6 Oak Grove
7 Baxter Bayou
8 Lake Providence



KILBOURNE, LA
2020

