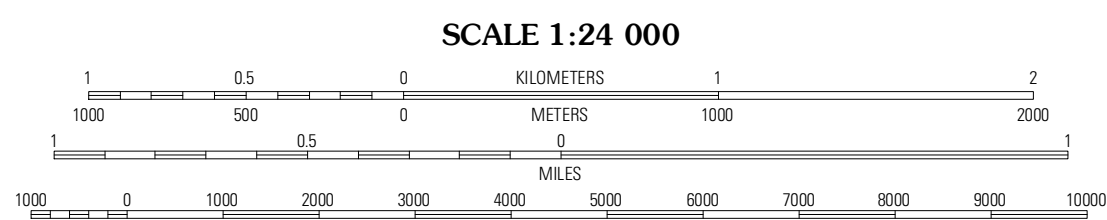
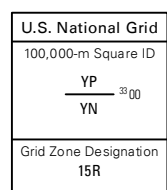
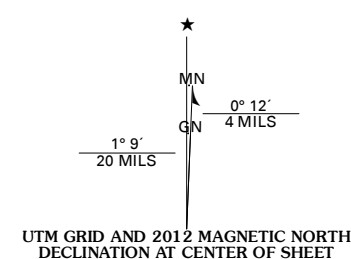


Imagery.....NAIP, May 2010  
Roads.....©2006-2011 TomTom  
Names.....GNIS, 2011  
Hydrography.....National Hydrography Dataset, 2010  
Contours.....National Elevation Dataset, 2008  
Boundaries.....Census, IBWC, IBC, USGS, 1972 - 2010



CONTOUR INTERVAL 5 FEET  
NORTH AMERICAN VERTICAL DATUM OF 1988

This map was produced to conform with the National Geospatial Program US Topo Product Standard, 2011. A metadata file associated with this product is draft version 0.6.1



Lagan	Lower Vacherie	Lac des Allemands
Thibodaux	Kraemer	Bayou Boeuf
Gray	Savoie	Lockport

ADJOINING 7.5' QUADRANGLES

**ROAD CLASSIFICATION**

State Road

Local Road

4WD

KRAEMER, LA  
2012