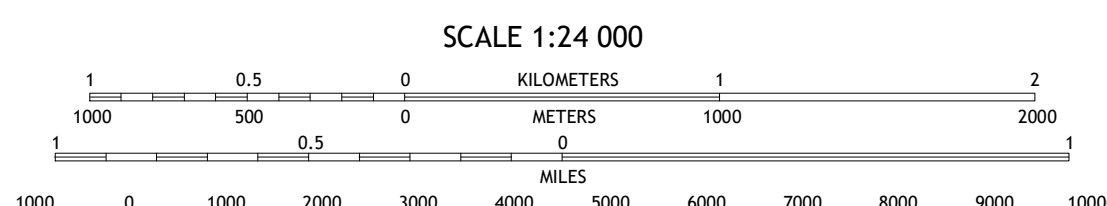

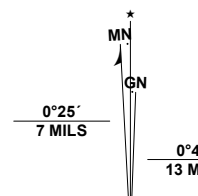


Produced by the United States Geological Survey

North American Datum of 1983 (NAD83)
World Geodetic System of 1984 (WGS84), Projection and
1 000-meter grid; Universal Transverse Mercator, Zone 15R
This map is not a legal document. Boundaries may be
generalized for this map scale. Private lands within government
reservations may not be shown. Obtain permission before
entering private lands.

Imagery	U.S. NAIP	Not Available
Roads	U.S. Census Bureau, 2017	
Names	GNIS, 1980 - 2023	
Hydrography	National Hydrography Dataset, 2004 - 2019	
Contours	National Elevation Dataset, 2023	
Boundaries	Multiple sources; see metadata file	2020 - 2022
Public Land Survey System	BLM, 2019	
Wetlands	FWS National Wetlands Inventory 1974 - 2013	



CONTOUR INTERVAL 5 FEET
NORTH AMERICAN DATUM OF 1983
This map was produced to conform with the
National Geospatial Program US Topo Product Standard.



1	2	3
1 Innis	2 Angola	3 Weyanoke
4 Bachelor	5 Saint Francisville	6 Melville
7 Morganza	8 New Roads	

ROAD CLASSIFICATION	
Expressway	Local Connector
Secondary Hwy	Local Road
Ramp	4WD
Interstate Route	US Route
	State Route

