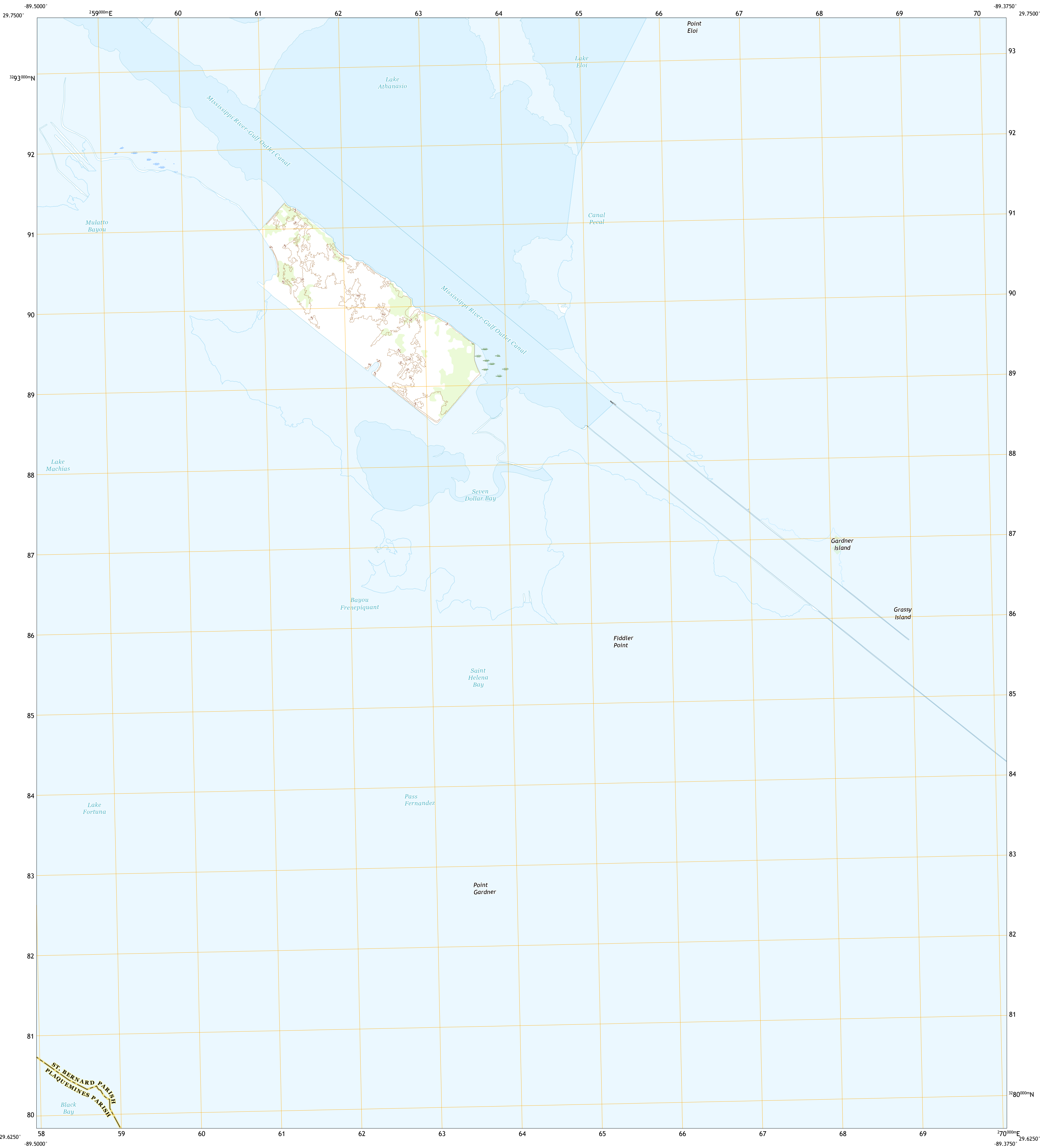




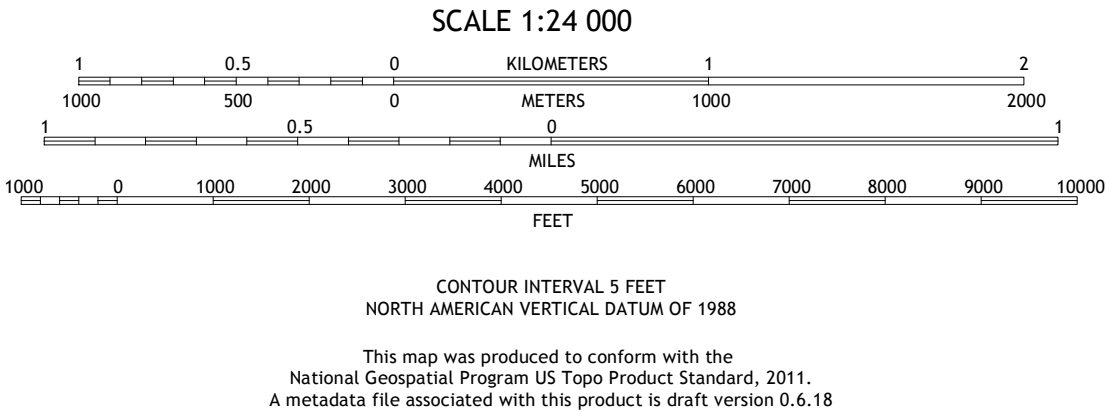
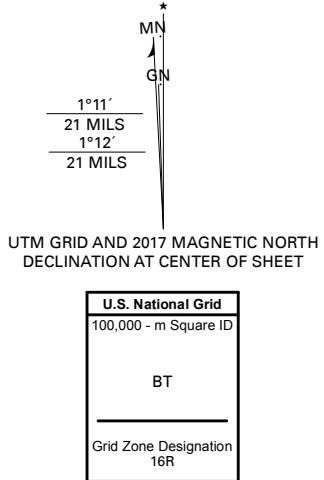
U.S. DEPARTMENT OF THE INTERIOR
U.S. GEOLOGICAL SURVEY



LAKE ATHANASIO QUADRANGLE
LOUISIANA
7.5-MINUTE SERIES

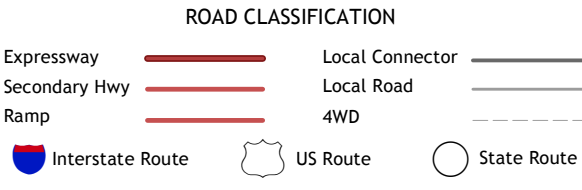


Produced by the United States Geological Survey
North American Datum of 1983 (NAD83)
World Geodetic System of 1984 (WGS84), Projection and
1 000-meter grid/Universal Transverse Mercator, Zone 16R
This map is not a legal document. Boundaries may be
generalized for this map scale. Private lands within government
reservations may not be shown. Obtain permission before
entering private lands.
Imagery.....NAIP, May 2015 - October 2015
Roads.....U.S. Census Bureau, Not Available
Names.....GNIS, 1980 - 2017
Hydrography.....National Hydrography Dataset, 2012 - 2017
Contours.....National Elevation Dataset, 2013
Boundaries.....Multiple sources: see metadata file, 2014 - 2016
Public Land Survey System.....BLM, 2015
Wetlands.....FWS National Wetlands Inventory 1988



1	2	3
4	5	6
7	8	9

- 1 Lena Lagoon
- 2 Lake Elai
- 3 Morgan Harbor
- 4 Black Bay North
- 5 Point Chicot
- 6 Black Bay South
- 7 Lake Athanasio OE S
- 8 Point Chicot OE S



LAKE ATHANASIO, LA
2018

