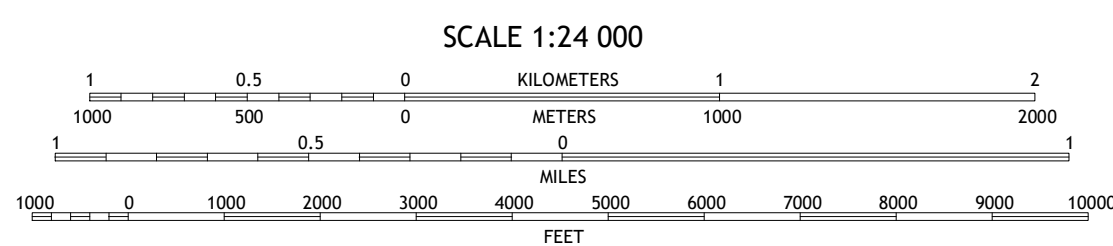

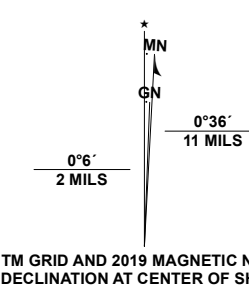


Produced by the United States Geological Survey

North American Datum of 1983 (NAD83) World Geodetic System of 1984 (WGS84) Projection and 1 000-meter grid/Universal Transverse Mercator, Zone 15S

This map is not a legal document. Boundaries may be generalized for this map scale. Private lands within government reservations may not be shown. Obtain permission before entering private lands.

Imagery: N.A.I.P. September 2019
Roads: U.S. Census Bureau, 2017
Names: GNS, 1991-2000
Hydrography: National Hydrography Dataset, 2002-2019
Contours: National Elevation Dataset, 2008-2011
Boundaries: Multiple sources; see metadata file 2018-2019
Public Land Survey System: BLM, 2019
Wetlands: FWS National Wetlands Inventory Not Available



CONTOUR INTERVAL 10 FEET NORTH AMERICAN DATUM OF 1983

This map was produced to conform with the National Geospatial Program US Topo Product Standard, 2011. A metadata file associated with this product is draft version 0.6.18



Table with 3 columns and 3 rows showing adjacent quadrangles: 1 Arizona, 2 Lisbon, 3 Bismarck, 4 Marsalis, 5 Dubach, 6 Arcadia, 7 Simsboro, 8 Ruston West

