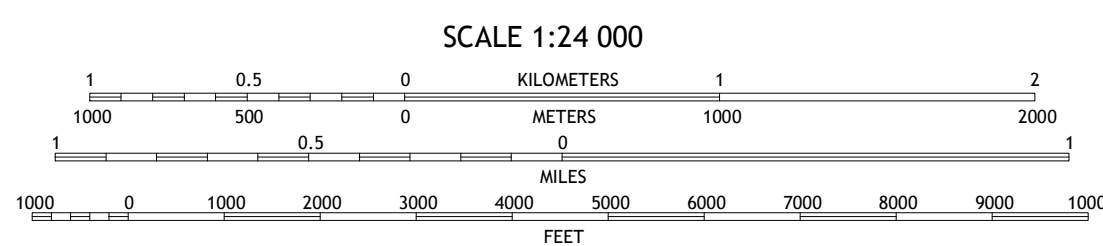
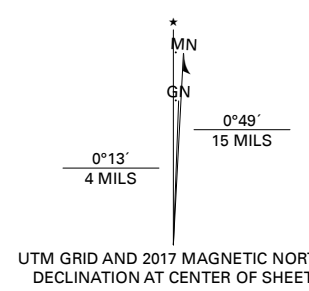


Produced by the United States Geological Survey

North American Datum of 1983 (NAD83)
World Geodetic System of 1984 (WGS84), Projection and
1 000-meter grid/Universal Transverse Mercator, Zone 15R
This map is not a legal document. Boundaries may be
generalized for this map scale. Private lands within government
reservations may not be shown. Obtain permission before
entering private lands.

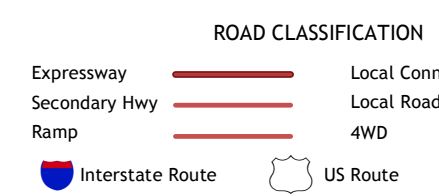
Imagery.....NAIP, August 2015 - October 2015
Roads.....U.S. Census Bureau, Not Available
Names.....GNS, 1980 - 2017
Hydrography.....National Hydrography Dataset, 2012 - 2018
Contours.....National Elevation Dataset, Not Available
Boundaries.....Multiple sources; see metadata file, 2014 - 2016
Public Land Survey System.....BLM, 2015
Wetlands.....FWS National Wetlands Inventory 1985 - 1988



ADJOINING QUADRANGLES

1	2	3
4	5	6
7	8	

1 Mallard Bay
2 Latanier Bayou
3 Forked Island NW
4 Collin Lake
5 Jacks Point Island
6 Deep Lake
7 Floating Turf Bayou
8 Pecan Island



CONTOURS NOT PRESENT BECAUSE AVAILABLE ELEVATION
DATA DO NOT MEET ACCURACY REQUIREMENTS
This map was produced to conform with the
National Geospatial Program US Topo Product Standard, 2011.
A metadata file associated with this product is draft version 0.6.18

