

Produced by the United States Geological Survey
North American Datum of 1983 (NAD83)
World Geodetic System of 1984 (WGS84)
Projection and 1 000-meter grid: Universal Transverse Mercator, Zone 15R

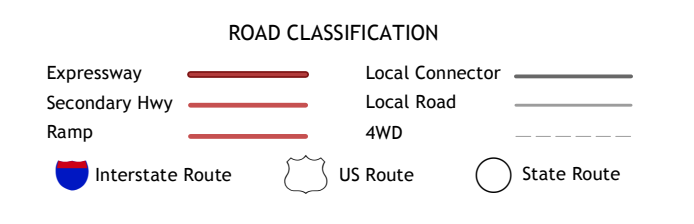
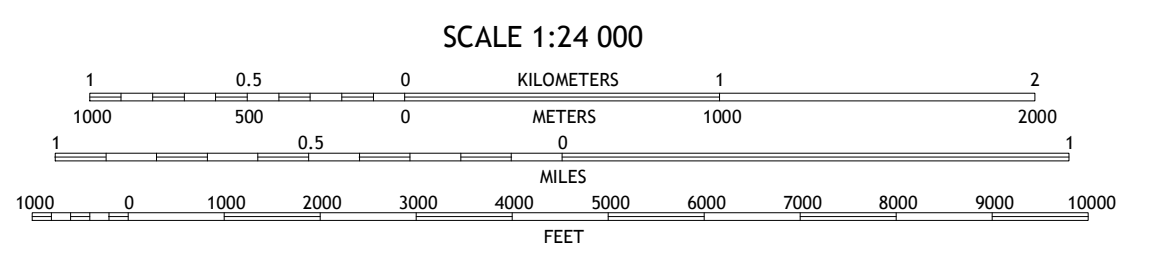
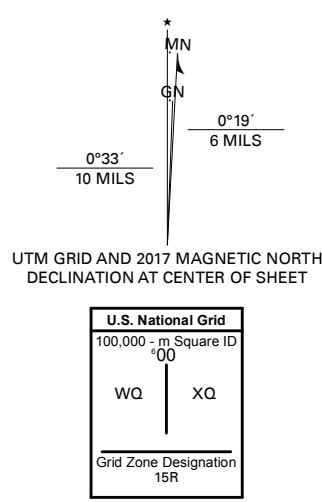


Table with 8 columns and 2 rows listing adjacent quadrangles: 1 Buckeye NE, 2 Larto Lake North, 3 Mayna, 4 Powell Point, 5 Acme, 6 Marksville North, 7 Lac Sainte Agnes, 8 Ile Natchitoches.

