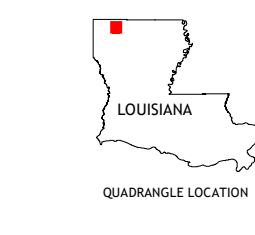
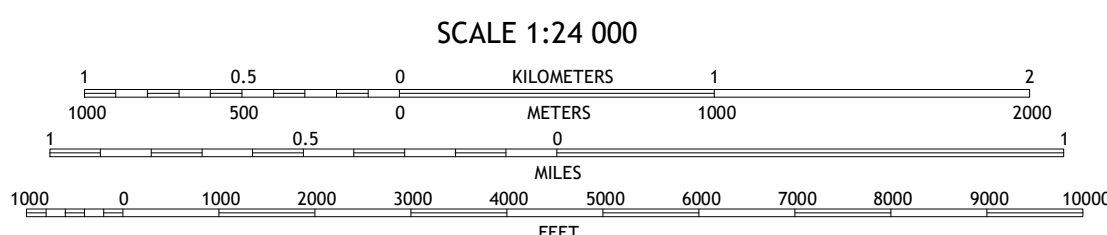

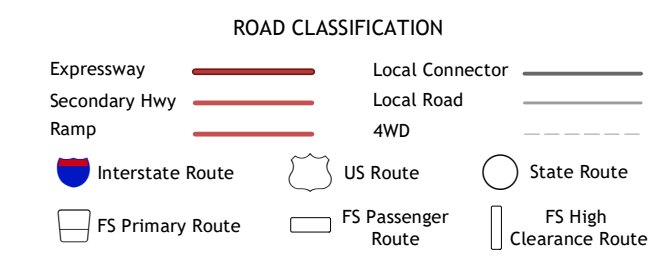


Produced by the United States Geological Survey North American Datum of 1983 (NAD83) World Geodetic System of 1984 (WGS84) Projection and 1 000-meter grid/Universal Transverse Mercator, Zone 15S This map is not a legal document. Boundaries may be generalized for this map scale. Private lands within government reservations may not be shown. Obtain permission before entering private lands.



ADJOINING QUADRANGLES table with 8 cells and corresponding place names: 1 Cullen, 2 Shongaloo, 3 Haynesville West, 4 Cotton Valley, 5 Blackburn, 6 Hartman, 7 Minden North, 8 Langston



Check with local Forest Service unit for current travel conditions and restrictions.

LETON, LA 2020

