

Produced by the United States Geological Survey

North American Datum of 1983 (NAD83) World Geodetic System of 1984 (WGS84) Projection and 1 000-meter grid/Universal Transverse Mercator, Zone 15R This map is not a legal document. Boundaries within government reservations may not be shown. Obtain permission before entering private lands.

Table with 2 columns: Feature Name and Date. Includes Imagery (NAIP, July 2019), Roads (U.S. Census Bureau, 2017), Names (GNIS, 1980-2020), Hydrography (National Hydrography Dataset, 2004-2018), Contours (National Elevation Dataset, 2008-2019), Boundaries (Multiple sources, 2018-2019), Public Land Survey System (BLM, 2019), and Wetlands (FWS National Wetlands Inventory 1974-1988).

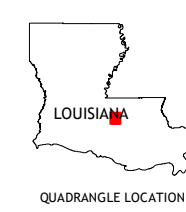
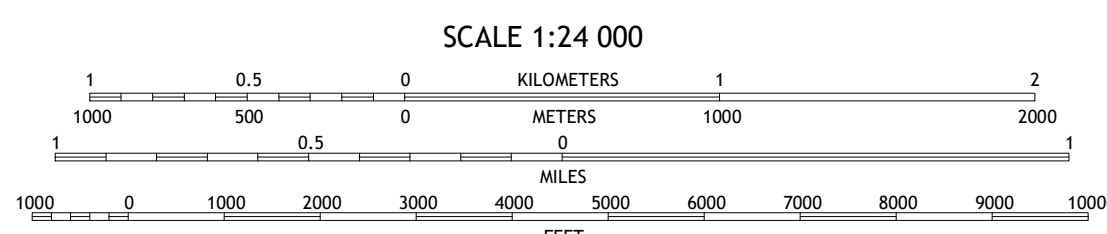
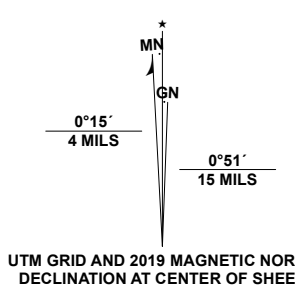


Table of adjoining quadrangles: 1 Erwinville, 2 Walls, 3 Scottlandville, 4 Grosse Tete, 5 Baton Rouge West, 6 Grosse Tete SW, 7 Addis, 8 Plaquemine.

Road Classification legend: Expressway, Secondary Hwy, Ramp, Interstate Route, Local Connector, Local Road, 4WD, US Route, State Route.

