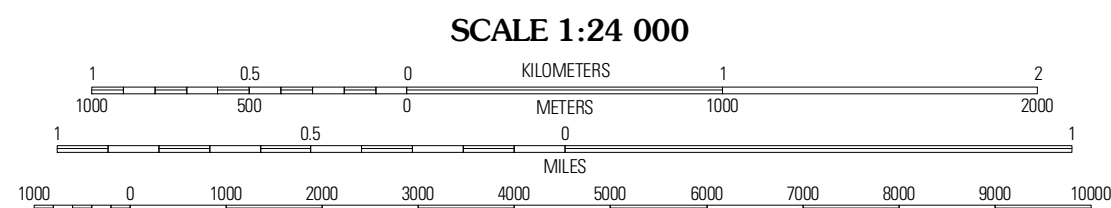
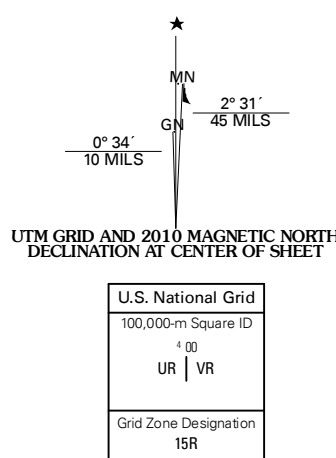




Produced by the United States Geological Survey
North American Datum of 1983 (NAD83)
World Geodetic System of 1984 (WGS84). Projection and
1 000-meter grid: Universal Transverse Mercator, Zone 15R
10 000-foot ticks: Louisiana Coordinate System of 1983
(north zone), Texas Coordinate System of 1983 (central zone)

Imagery: N.A.P., January 2009
Roads: US Census Bureau TIGER data with limited USGS updates, 2006 - 2008
Roads within US Forest Service Lands: FS Topo Data with limited Forest Service updates, 2009
Names: GNIS, 2008
Hydrography: National Hydrography Dataset, 1995
Contours: National Elevation Dataset, 2003



CONTOUR INTERVAL 10 FEET
NORTH AMERICAN VERTICAL DATUM OF 1988

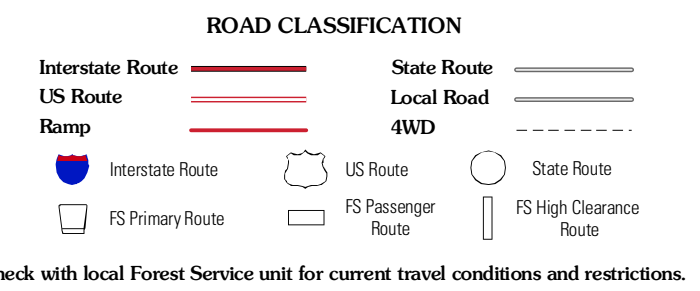
This map was produced to conform with version 0.5.10 of the draft USGS Standards for 7.5-Minute Quadrangle Maps. A metadata file associated with this product is draft version 0.5.12



QUADRANGLE LOCATION

Old Center	Galloway	Logansport
Tenaha East	Logansport West	Logansport East
Center	Shelbyville	Harley

ADJOINING 7.5' QUADRANGLES
LA 3194-444



Check with local Forest Service unit for current travel conditions and restrictions.