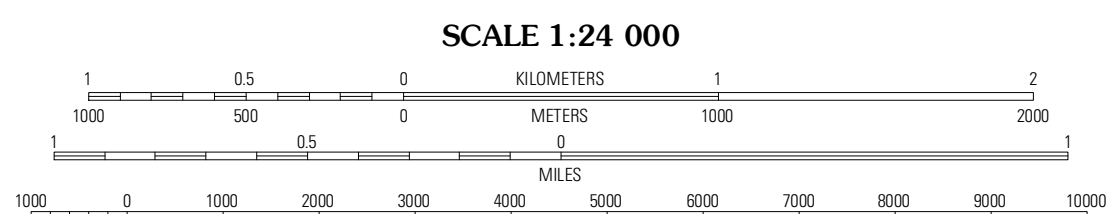



Produced by the United States Geological Survey North American Datum of 1983 (NAD83) World Geodetic System of 1984 (WGS84) Projection and 1 000-meter grid: Universal Transverse Mercator, Zone 15R 10 000-foot ticks: Louisiana Coordinate System of 1983 (south zone)

Imagery.....NAIP, July 2010 - August 2010 Roads.....©2006-2011 TomTom Names.....GNIS, 2011 Hydrography.....National Hydrography Dataset, 2010 Contours.....National Elevation Dataset, 2008 Boundaries.....Census, BWC, IBC, USGS, 1972 - 2010

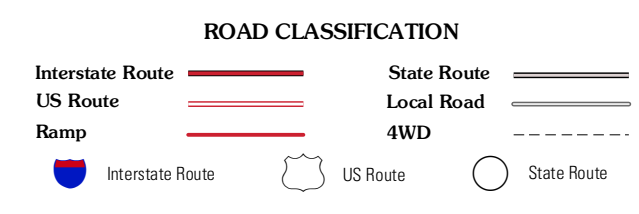


CONTOUR INTERVAL 5 FEET NORTH AMERICAN VERTICAL DATUM OF 1988 This map was produced to conform with the National Geospatial Program US Topo Product Standard, 2011. A metadata file associated with this product is draft version 0.6.1



QUADRANGLE LOCATION

Laplace	La Branche	Indian Beach
Hahnville	Luling	New Orleans West
Des Allemands	Lake Canatche West	Lake Canatche East



LULING, LA 2012

ADJOINING 7.5' QUADRANGLES