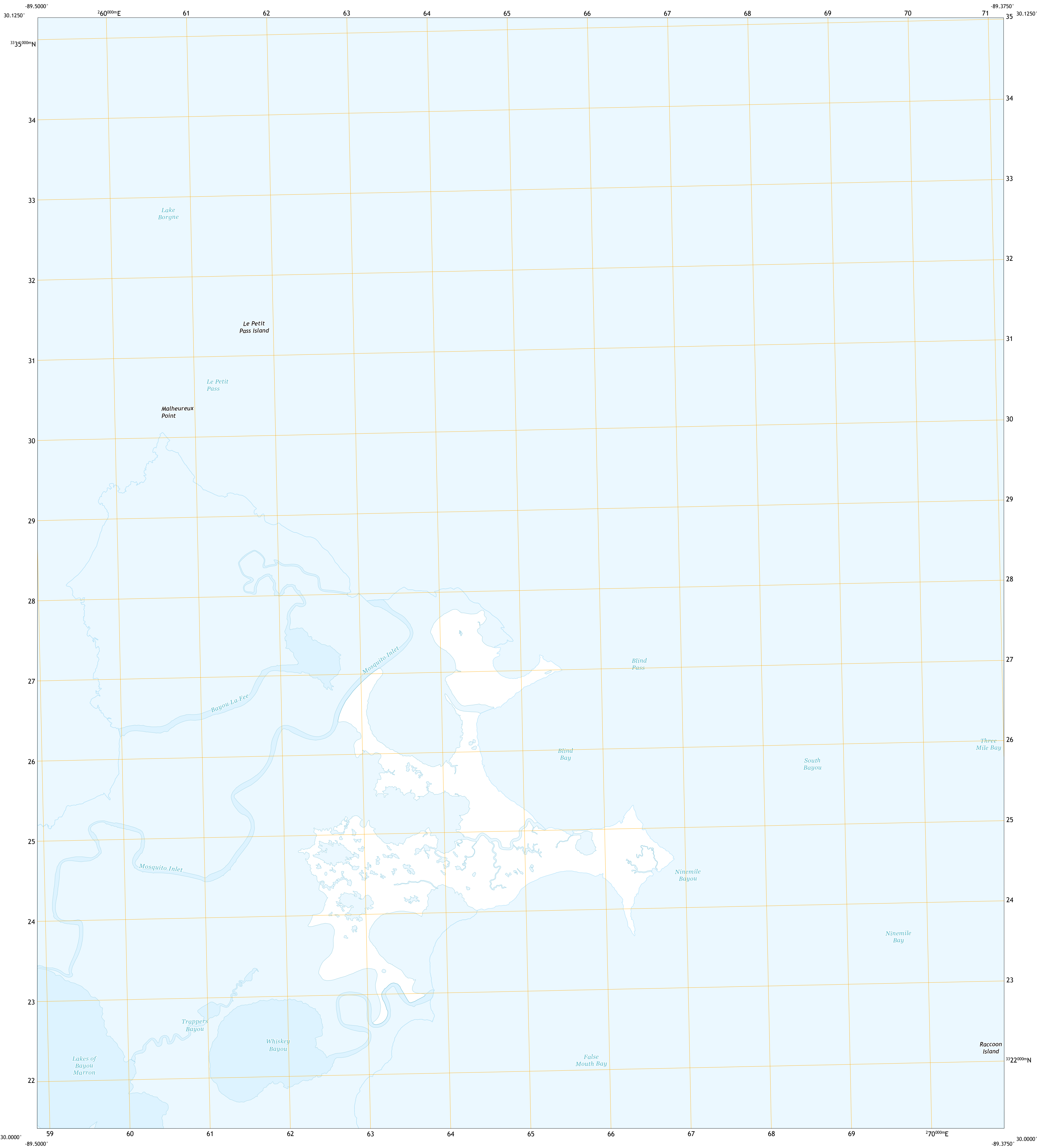




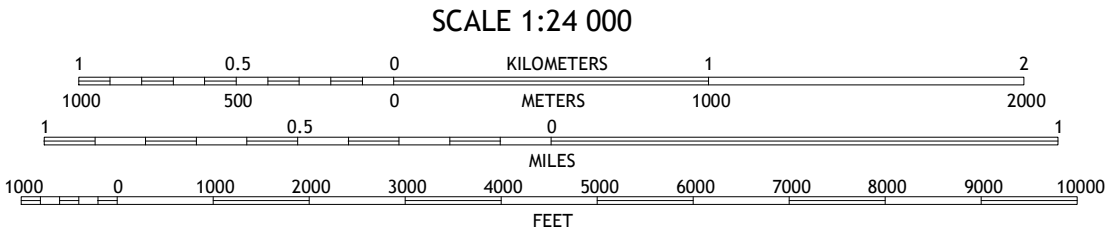
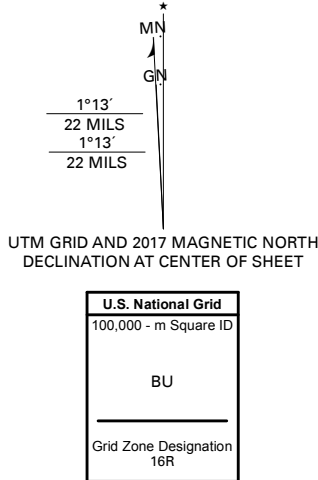
U.S. DEPARTMENT OF THE INTERIOR  
U.S. GEOLOGICAL SURVEY



MALHEUREUX POINT QUADRANGLE  
LOUISIANA - SAINT BERNARD PARISH  
7.5-MINUTE SERIES



**Produced by the United States Geological Survey**  
North American Datum of 1983 (NAD83)  
World Geodetic System of 1984 (WGS84), Projection and  
1 000-meter grid; Universal Transverse Mercator, Zone 16R  
This map is not a legal document. Boundaries may be  
generalized for this map scale. Private lands within government  
reservations may not be shown. Obtain permission before  
entering private lands.  
Imagery.....NAIP, May 2015 - October 2015  
Roads.....U.S. Census Bureau, Not Available  
Names.....GNIS, 1980 - 2018  
Hydrography.....National Hydrography Dataset, 2012 - 2018  
Contours.....National Elevation Dataset, Not Available  
Boundaries.....Multiple sources: see metadata file 2014 - 2016  
Public Land Survey System.....BLM, 2015  
Wetlands.....FWS National Wetlands Inventory Not Available



1	2	
3	4	
5	6	7

ADJOINING QUADRANGLES

1 English Lookout  
2 Saint Joe Pass  
3 False Mouth Bayou  
4 Three Mile Bay  
5 Pointe aux Marchettes  
6 Lake Eugene  
7 Oak Mound Bayou

ROAD CLASSIFICATION		
Expressway	Local Connector	
Secondary Hwy	Local Road	
Ramp	4WD	
Interstate Route	US Route	State Route

MALHEUREUX POINT, LA

2018



NSN 7643016369161  
NSA REF NO. USGSX24K27327