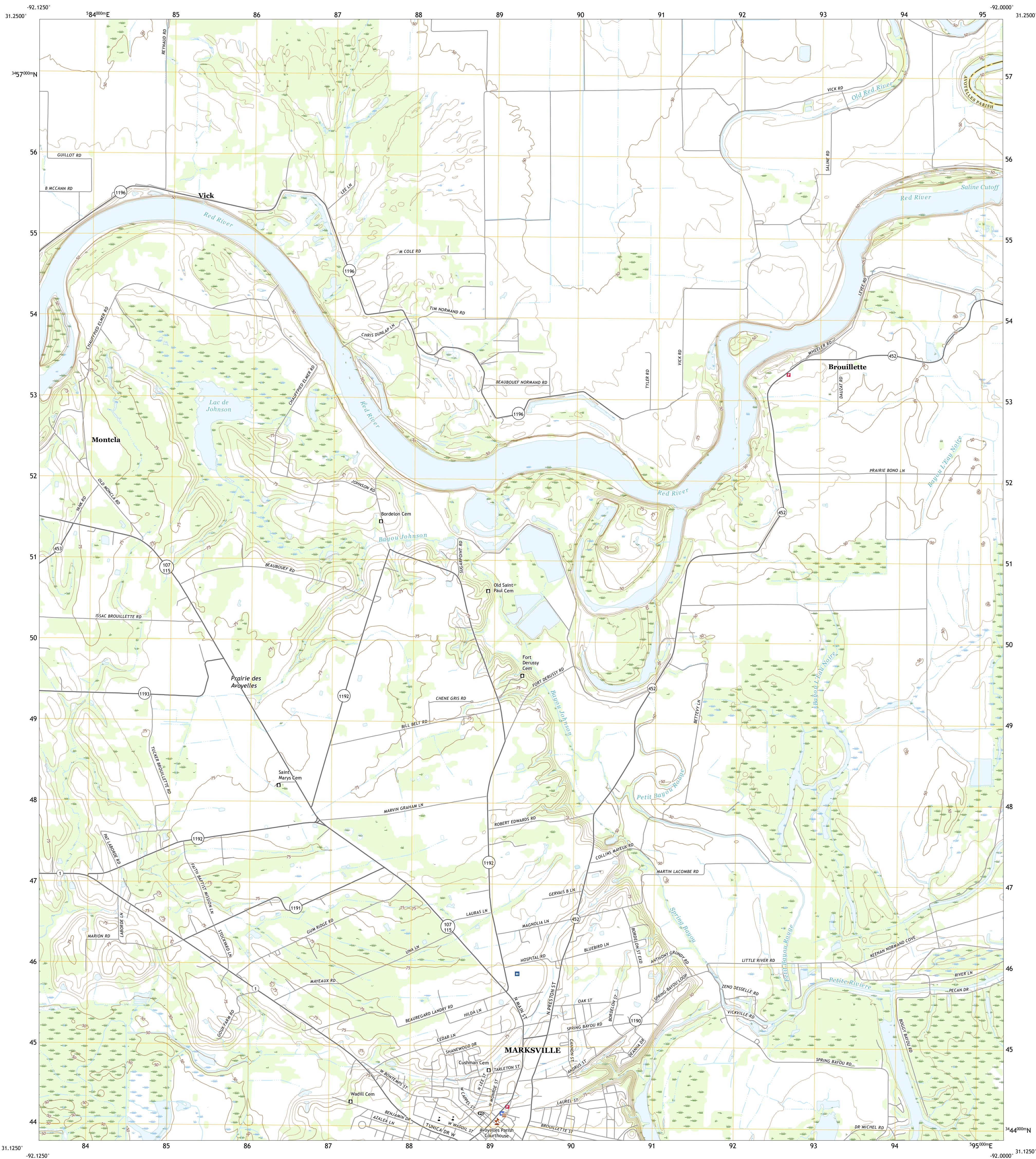




U.S. DEPARTMENT OF THE INTERIOR
U.S. GEOLOGICAL SURVEY



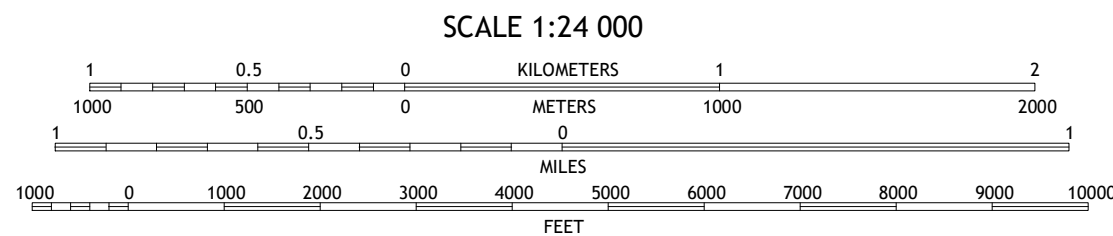
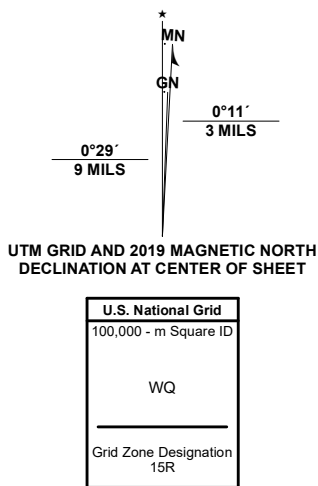
MARKSVILLE NORTH QUADRANGLE
LOUISIANA
7.5-MINUTE SERIES



Produced by the United States Geological Survey

North American Datum of 1983 (NAD83)
World Geodetic System of 1984 (WGS84) - Projection and
1 000-meter grid/Universal Transverse Mercator, Zone 18R
This map is not a legal document. Boundaries may be
generalized for this map scale. Private lands within government
reservations may not be shown. Obtain permission before
entering private lands.

Imagery	NAIP	September 2019
Roads	U.S. Census Bureau	2017
Names	GNIS	1980 - 2020
Hydrography	National Hydrography Dataset	2002 - 2019
Contours	National Elevation Dataset	2008 - 2011
Boundaries	Multiple sources: see metadata file	2018 - 2019
Public Land Survey System	BLM	2019
Wetlands	FWS National Wetlands Inventory	1974 - 2013



CONTOUR INTERVAL 5 FEET
NORTH AMERICAN VERTICAL DATUM OF 1988
This map was produced to conform with the
National Geospatial Program US Topo Product Standard, 2011.
A metadata file associated with this product is draft version 0.6.18



1	2	3
4	5	6
7	8	

- 1 Buckeye
- 2 Powell Point
- 3 Larto Lake South
- 4 Effie
- 5 Lac Sainte Agnes
- 6 Belle d'Eau
- 7 Marksville South
- 8 Moreauville

ROAD CLASSIFICATION	
Expressway	Local Connector
Secondary Hwy	Local Road
Ramp	4WD
Interstate Route	US Route
	State Route

MARKSVILLE NORTH, LA

2020

