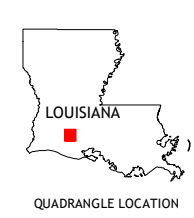
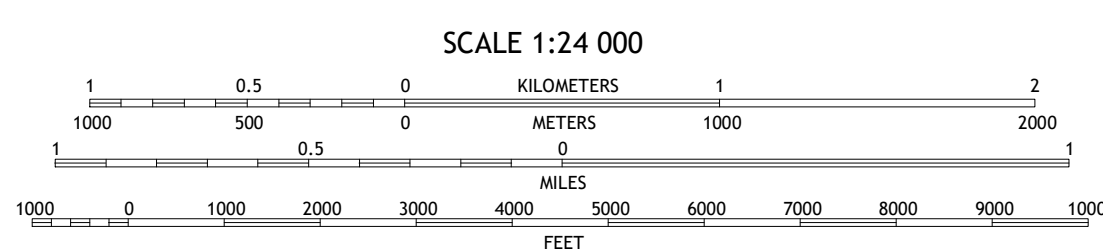
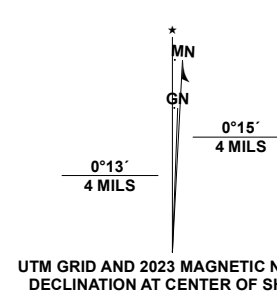


Produced by the United States Geological Survey

North American Datum of 1983 (NAD83)
World Geodetic System of 1984 (WGS84). Projection and
1 000-meter grid/Universal Transverse Mercator, Zone 15R
This map is not a legal document. Boundaries may be
generalized for this map scale. Private lands within government
reservations may not be shown. Obtain permission before
entering private lands.

Imagery.....NAIP, July 2019 - September 2019
Roads.....U.S. Census Bureau, 2017
Names.....GNIS, 1980-2023
Hydrography.....National Hydrography Dataset, 2005 - 2019
Contours.....National Elevation Dataset, 2020
Boundaries.....Multiple sources; see metadata file 2021 - 2022
Public Land Survey System.....BLM, 2019
Wetlands.....FWS National Wetlands Inventory 1988



1	2	3
4	5	6
7	8	9

ADJOINING QUADRANGLES

- 1 Hathaway
- 2 Evangeline
- 3 Iota
- 4 Jennings
- 5 Crowley West
- 6 Lake Arthur
- 7 Gueydan
- 8 Wright

ROAD CLASSIFICATION	
	Expressway
	Secondary Hwy
	Ramp
	Interstate Route
	Local Connector
	Local Road
	4WD
	US Route
	State Route

