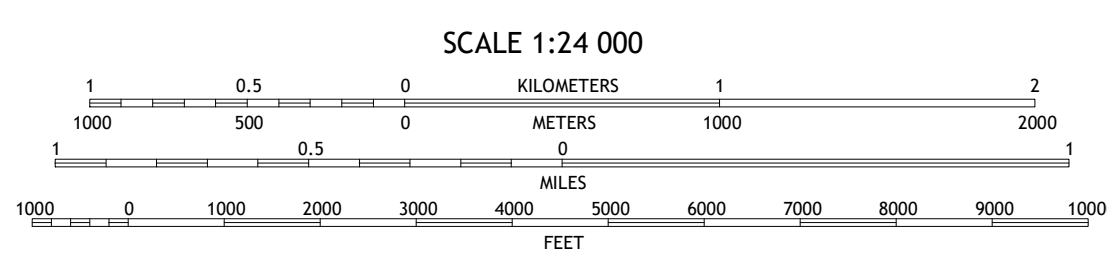



Produced by the United States Geological Survey
North American Datum of 1983 (NAD83)
World Geodetic System of 1984 (WGS84). Projection and
1 000-meter grid/Universal Transverse Mercator, Zone 15R
This map is not a legal document. Boundaries may be
generalized for this map scale. Private lands within government
reservations may not be shown. Obtain permission before
entering private lands.

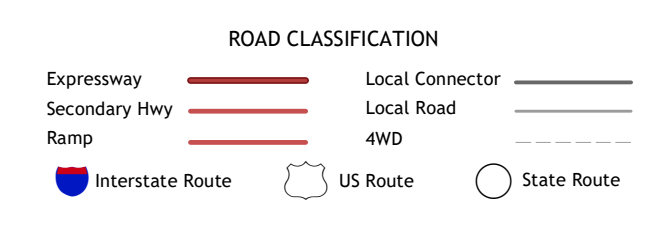
ImageryNAIP, November 2020
RoadsU.S. Census Bureau, 2017
NamesGNIS, 1980 - 2019
HydrographyNational Hydrography Dataset, 2011 - 2019
ContoursNational Elevation Dataset, 2016
BoundariesMultiple sources: see metadata file, 2018 - 2019
Public Land Survey SystemBLM, 2019
WetlandsFWS National Wetlands Inventory Not Available



ADJOINING QUADRANGLES

1	2	3
4	5	6
7	8	9

1 Golden Meadow
2 Golden Meadow Farms
3 Bay Desgris
4 Bay Courant
5 Bay Tambour
6 Pelican Pass
7 Leeville
8 Caminada Pass



CONTOUR INTERVAL 5 FEET
NORTH AMERICAN VERTICAL DATUM OF 1988
This map was produced to conform with the
National Geospatial Program US Topo Product Standard, 2011.
A metadata file associated with this product is draft version 0.6.18

