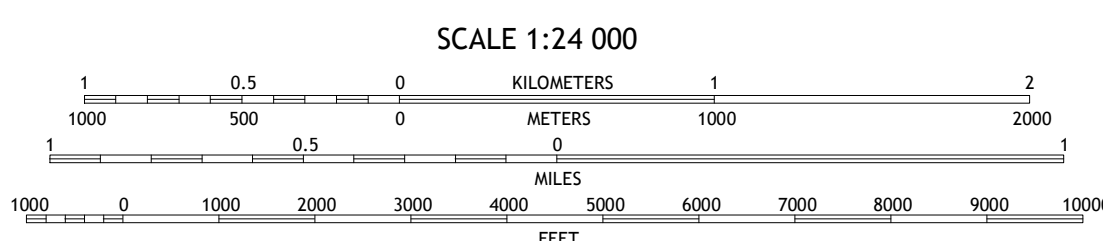
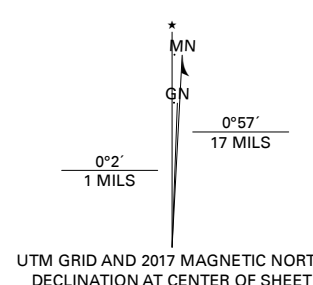
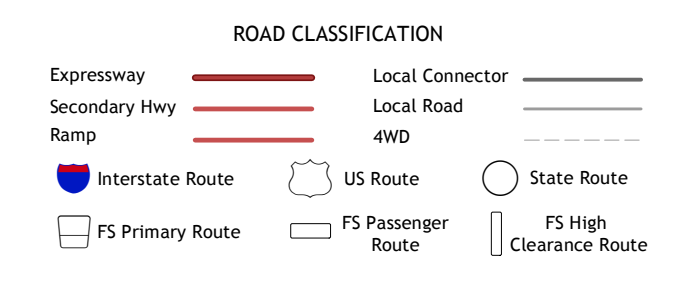


Produced by the United States Geological Survey North American Datum of 1983 (NAD83) World Geodetic System of 1984 (WGS84) Projection and 1 000-meter grid/Universal Transverse Mercator, Zone 15R This map is not a legal document. Boundaries may be generalized for this map scale. Private lands within government reservations may not be shown. Obtain permission before entering private lands.



ADJOINING QUADRANGLES table with 8 cells containing numbers 1-8 and corresponding place names: 1 Natchitoches North, 2 Saint Maurice, 3 Cochoche Brake, 4 Natchitoches South, 5 Verda, 6 Flora, 7 Cloutierville, 8 Aloha.



Check with local Forest Service unit for current travel conditions and restrictions.

MONTGOMERY, LA 2018

