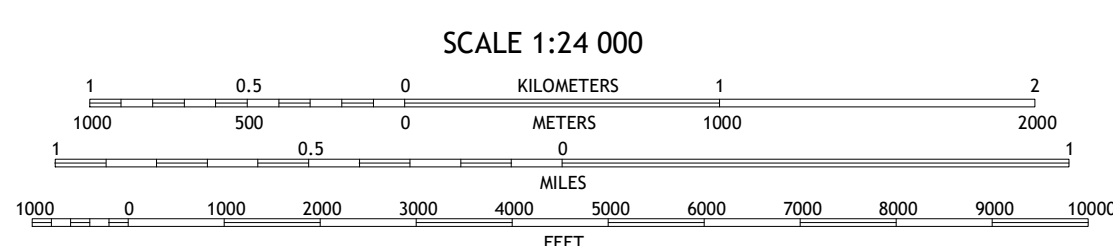

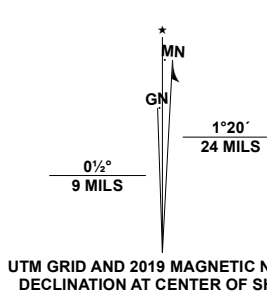


Produced by the United States Geological Survey

North American Datum of 1983 (NAD83) World Geodetic System of 1984 (WGS84) Projection and 1 000-meter grid/Universal Transverse Mercator, Zone 15S

This map is not a legal document. Boundaries may be generalized for this map scale. Private lands within government reservations may not be shown. Obtain permission before entering private lands.

Imagery: NAIP, August 2019; U.S. Census Bureau, 2017; GNS, 1979-2000; National Hydrography Dataset, 2004-2011; National Elevation Dataset, 2008; Boundaries: Multiple sources; see metadata file 2018-2019; Public Land Survey System: BLM, 2019; Wetlands: FWS National Wetlands Inventory Not Available



CONTOUR INTERVAL 10 FEET NORTH AMERICAN VERTICAL DATUM OF 1988

This map was produced to conform with the National Geospatial Program US Topo Product Standard, 2011. A metadata file associated with this product is draft version 0.6.18



QUADRANGLE LOCATION

Table with 3 columns and 3 rows showing adjacent quadrangles: 1 Trees, 2 Vivian South, 3 Gilliam, 4 Patters Point, 5 Dixie, 6 Latex, 7 Blanchard, 8 North Highlands

ROAD CLASSIFICATION table: Expressway, Secondary Hwy, Ramp, Interstate Route, Local Connector, Local Road, 4WD, US Route, State Route

