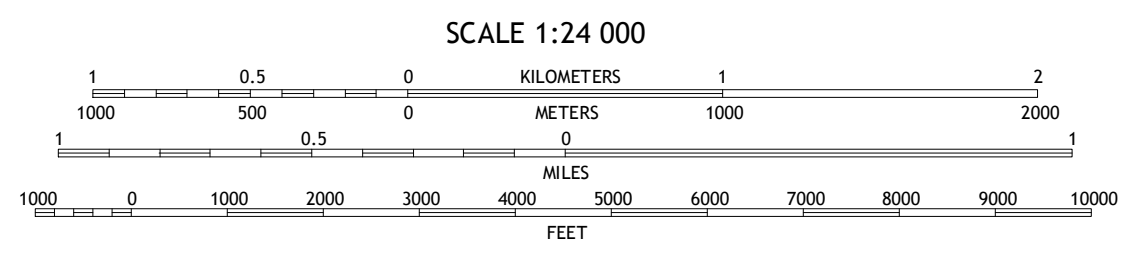

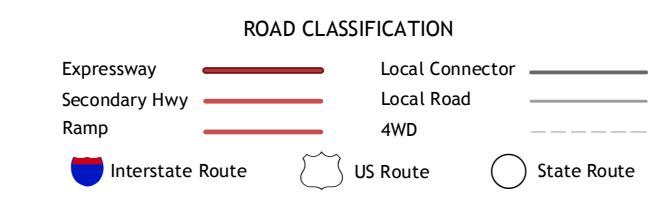




Produced by the United States Geological Survey
North American Datum of 1983 (NAD83)
World Geodetic System of 1984 (WGS84)
Projection and 1 000-meter grid: Universal Transverse Mercator, Zone 15R
10 000-foot ticks: Louisiana Coordinate System of 1983 (north zone)
This map is not a legal document. Boundaries may be generalized for this map scale. Private lands within government reservations may not be shown. Obtain permission before entering private lands.
Imagery: NAIP, July 2013 - August 2013
Roads: HERE, ©2013 - 2014
Names: GNS, 2015
Hydrography: National Hydrography Dataset, 2013
Contours: National Elevation Dataset, 2011
Boundaries: Multiple sources; see metadata file 1972 - 2015
Public Land Survey System: BLM, 2015



CONTOUR INTERVAL 10 FEET
NORTH AMERICAN VERTICAL DATUM OF 1988
This map was produced to conform with the National Geospatial Program US Topo Product Standard, 2011.
A metadata file associated with this product is draft version 0.6.18



ADJOINING QUADRANGLES table with 8 cells containing numbers 1 through 8.

- 1 Little Creek
2 Jena West
3 Jena East
4 Fishville
5 Bird Island Point
6 Green Gables
7 Holloway
8 Buckeye NE

NEBO, LA 2015

