

Produced by the United States Geological Survey

North American Datum of 1983 (NAD83) World Geodetic System of 1984 (WGS84) Projection and 1:250,000 scale Universal Transverse Mercator, Zone 15R. This map is not a legal document. Boundaries may be generalized for this map scale. Private lands within government reservations may not be shown. Obtain permission before entering private lands.

Imagery: NAIP, July 2019 - November 2020 Roads: U.S. Census Bureau, 2017 Names: GNS, 1980 - 2020 Hydrography: National Hydrography Dataset, 1989 - 2019 Contours: National Elevation Dataset, 2018 Boundaries: Multiple sources; see metadata file 2018 - 2019 Public Land Survey System: BLM, 2019 Wetlands: FWS National Wetlands Inventory 1988 - 2009

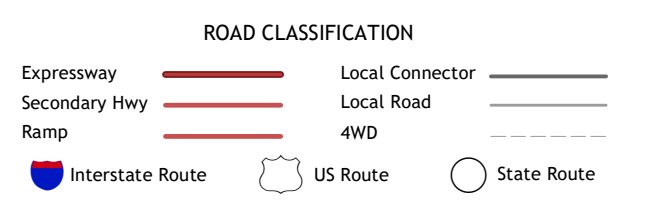
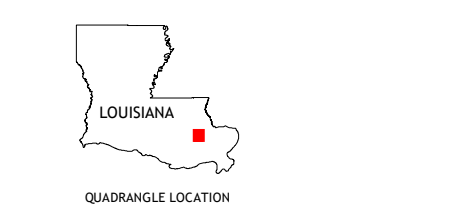
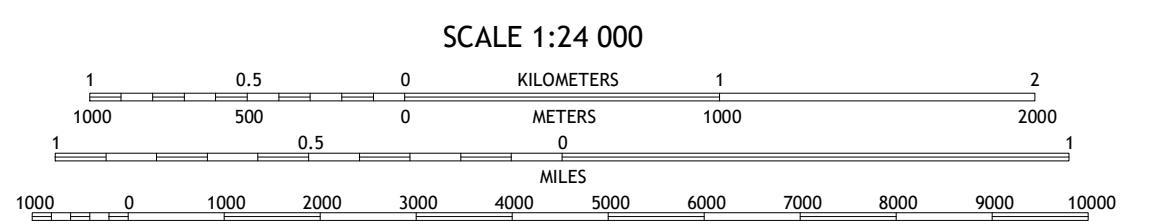
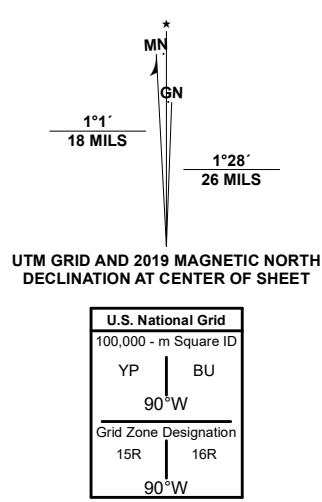


Table with 3 columns: 1, 2, 3; 4, 5; 6, 7, 8. This is a grid of adjacent quadrangles.

- 1 Indian Beach
2 Spanish Fort
3 Little Woods
4 New Orleans West
5 Chalmette
6 Lake Cataouache East
7 Bertrandville
8 Belle Chasse

