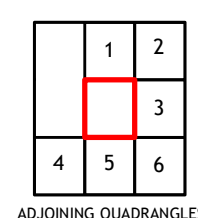
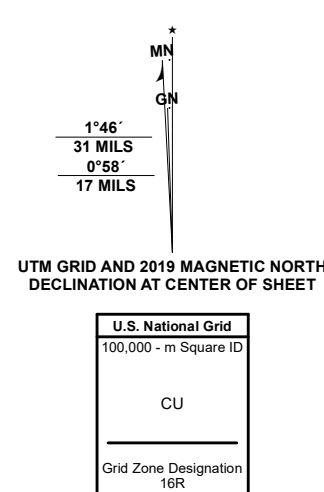
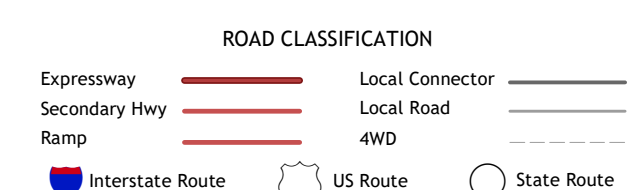


Produced by the United States Geological Survey

North American Datum of 1983 (NAD83) North American Datum of 1983 (NAD83) Projection and 1 000-meter grid/Universal Transverse Mercator, Zone 16R This map is not a legal document. Boundaries may be generalized for this map scale. Private lands within government reservations may not be shown. Obtain permission before entering private lands. Imagery.....NAIP, November 2020 Roads.....U.S. Census Bureau, Not Available Names.....GNIS, 1980 - 2014 Hydrography.....National Hydrography Dataset, 2012 - 2019 Contours.....National Elevation Dataset, Not Available Boundaries.....Multiple sources; see metadata file 2018 - 2019 Wetlands.....FWS National Wetlands Inventory Not Available



1 Chandeleur Light OE W  
2 Chandeleur Light  
3 North Islands  
4 Freemason Island OE W  
5 Freemason Island  
6 New Harbor Islands



CONTOURS NOT PRESENT BECAUSE AVAILABLE ELEVATION DATA DO NOT MEET ACCURACY REQUIREMENTS  
This map was produced to conform with the National Geospatial Program US Topo Product Standard, 2011. A metadata file associated with this product is draft version 0.6.18

